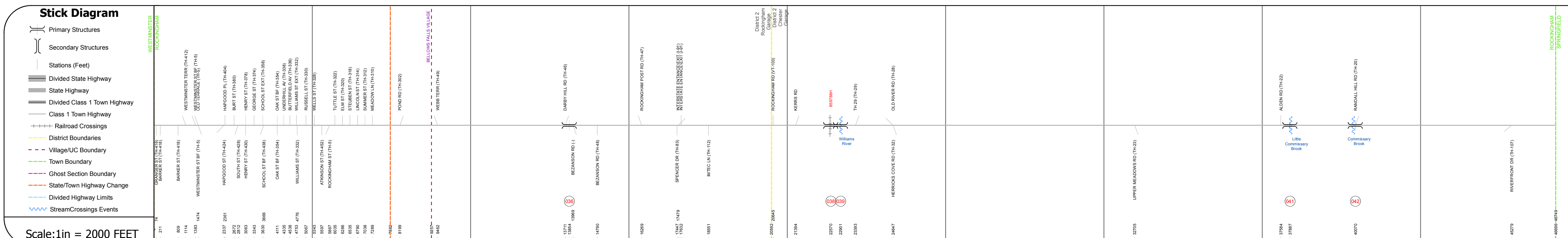
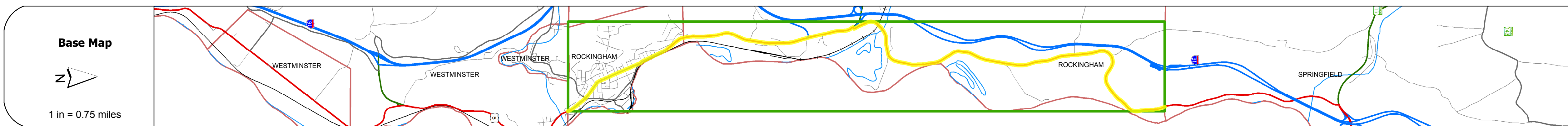
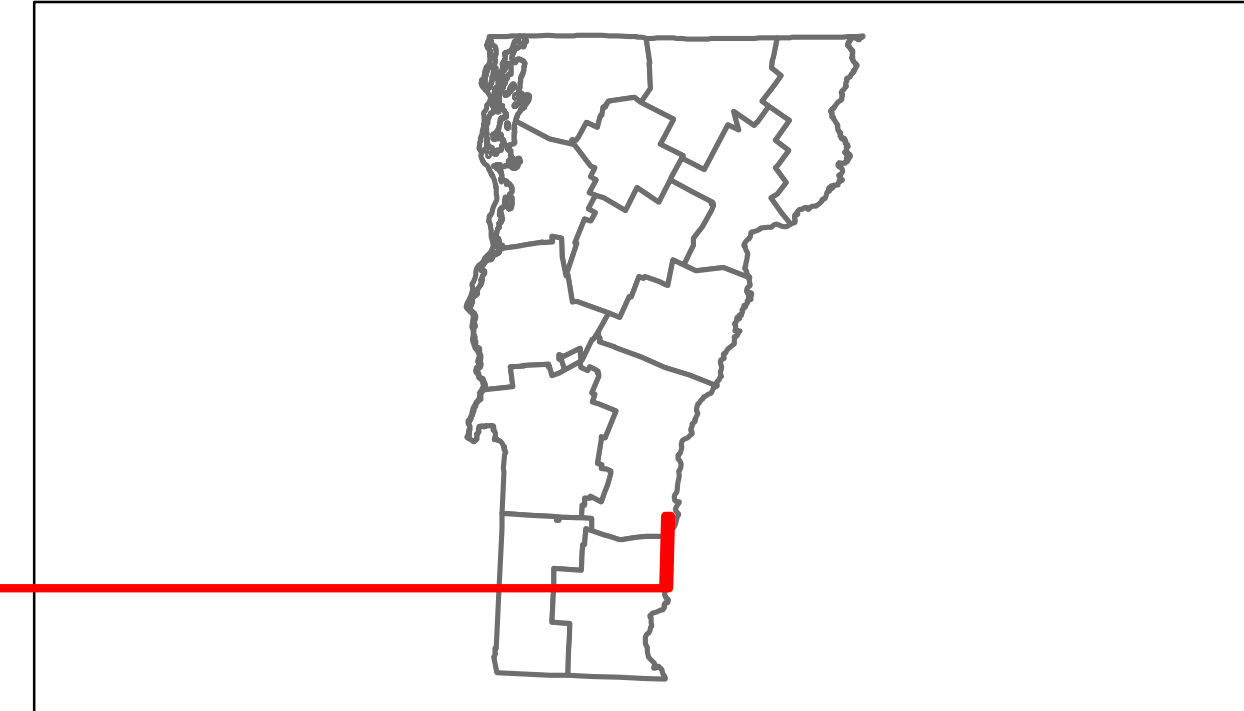


DISTRICT	TOWN	ROUTE
2	ROCKINGHAM	US-5



DESCRIPTION BLOCK	
Bridge No. 36: Culvert - 1941 Structure No. 300113003813141 Length: 10' Under Clearance: 5.0' Facility Carried: US5 Bridge Type: R.C. BOX Features Intersected: BROOK Maintenance: State	Bridge No. 38: Girder and floorbeam system - 1929 Structure No. 200113003813142 Length: 59', Width: 21.5' Under Clearance: 31.67' Facility Carried: US 00005 ML Bridge Type: RIVETED TWO GIRDER Features Intersected: US 5 OVER GREEN MT RR Surface: Bituminous Maintenance/Ownership: State
Bridge No. 39: Truss - deck - 1929 Structure No. 200113003913142 Length: 250', Width: 23.1' Facility Carried: US 00005 ML Bridge Type: STEEL DECK TRUSS Features Intersected: WILLIAMS RIVER Surface: Bituminous Maintenance/Ownership: State	Bridge No. 41: Culvert - 1937 Structure No. 300113004113141 Length: 12' Under Clearance: 6.0' Facility Carried: US5 Bridge Type: R.C. BOX Features Intersected: LITTLE COMMISSARY BK Maintenance: State
Bridge No. 42: Culvert - 1937 Structure No. 300113004213141 Length: 14' Under Clearance: 8.0' Facility Carried: US5 Bridge Type: R.C. BOX Features Intersected: COMMISSARY BROOK Maintenance: State	



Historic Projects Unknown, Cold Plane and Bituminous Concrete, Concrete, Skiny Mix, Gravel, Bituminous Seal, Surface Treated Gravel, Bituminous Concrete, Bituminous Macadam, Recycled Base and Bituminous Concrete, Plant Mix	Functional Class 1-19 Speed Zones 25, 30, 35, 40, 45, 50, 55, 60, 65	Curves curve left, curve right Grades grade up, grade down	Traffic Counters (counter ID)	Road Widths (ft)	AADT (count)	Crash Locations Fatal, Property Damage Only, Injury, Unknown Crash Type	Mileage by Functional Class By Sheet 0113 2 - Rural - Principal Arterial 0.571 0113 7 - Rural - Major Collector 8.262	Mileage by Town By Sheet ROCKINGHAM - U005-1314 8.854 of 8.854	DISTRICT 2	TOWN ROCKINGHAM	1 of 1 mile 0.0 to mile 8.854 Date: 04/08/13	ROUTE US-5
Total Mileage: 8.854 mi							Total Mileage: 8.854 mi					