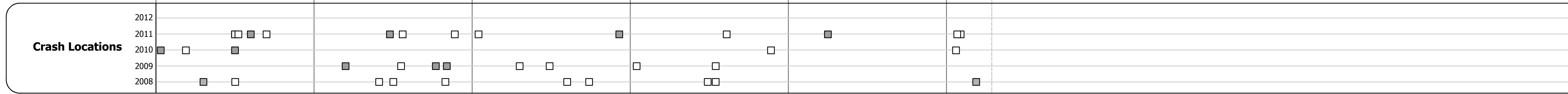
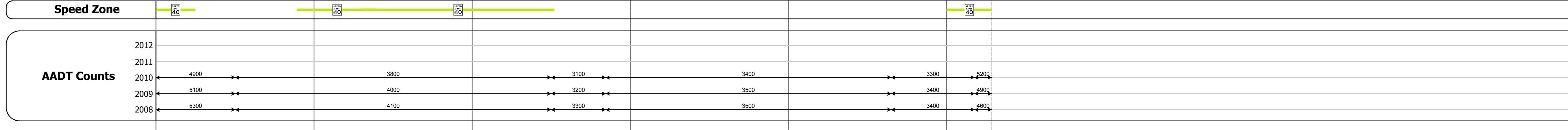

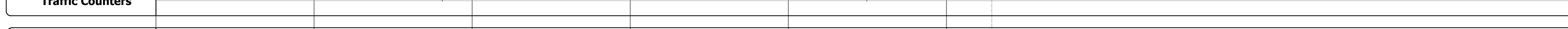


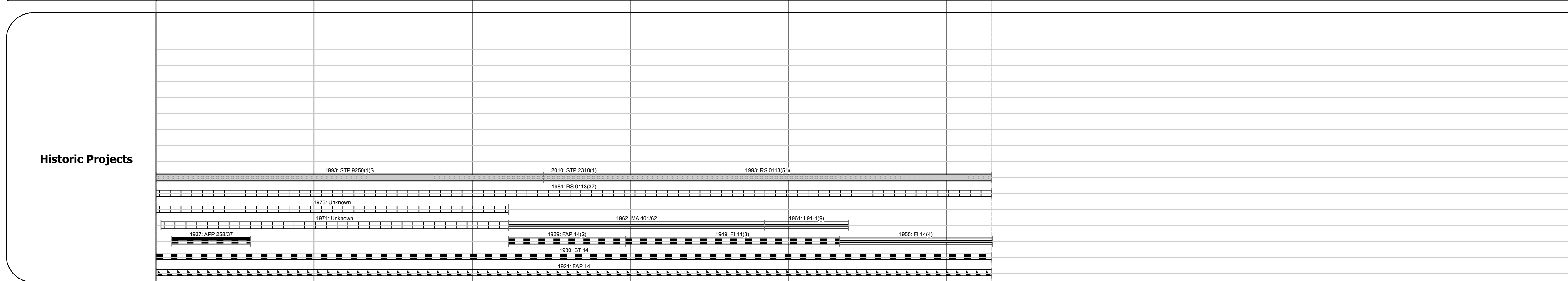

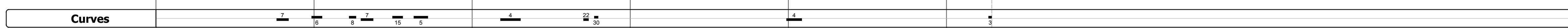
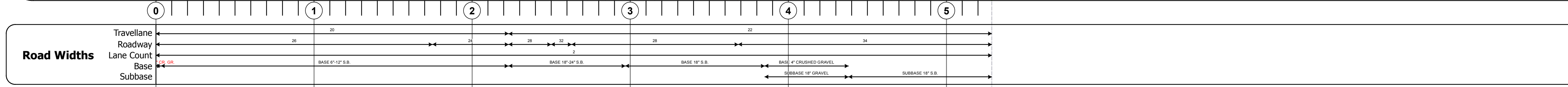
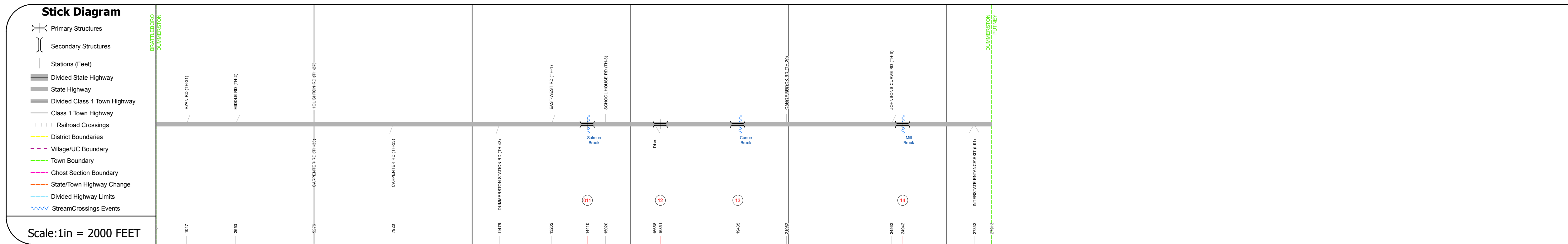
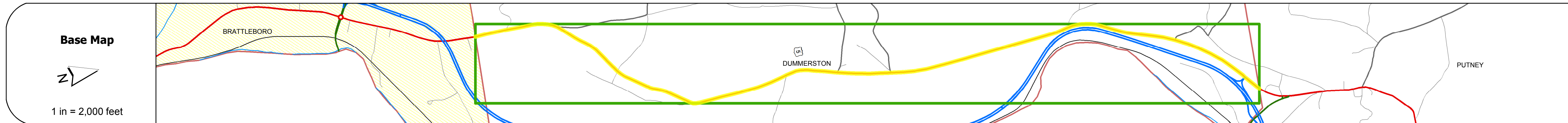
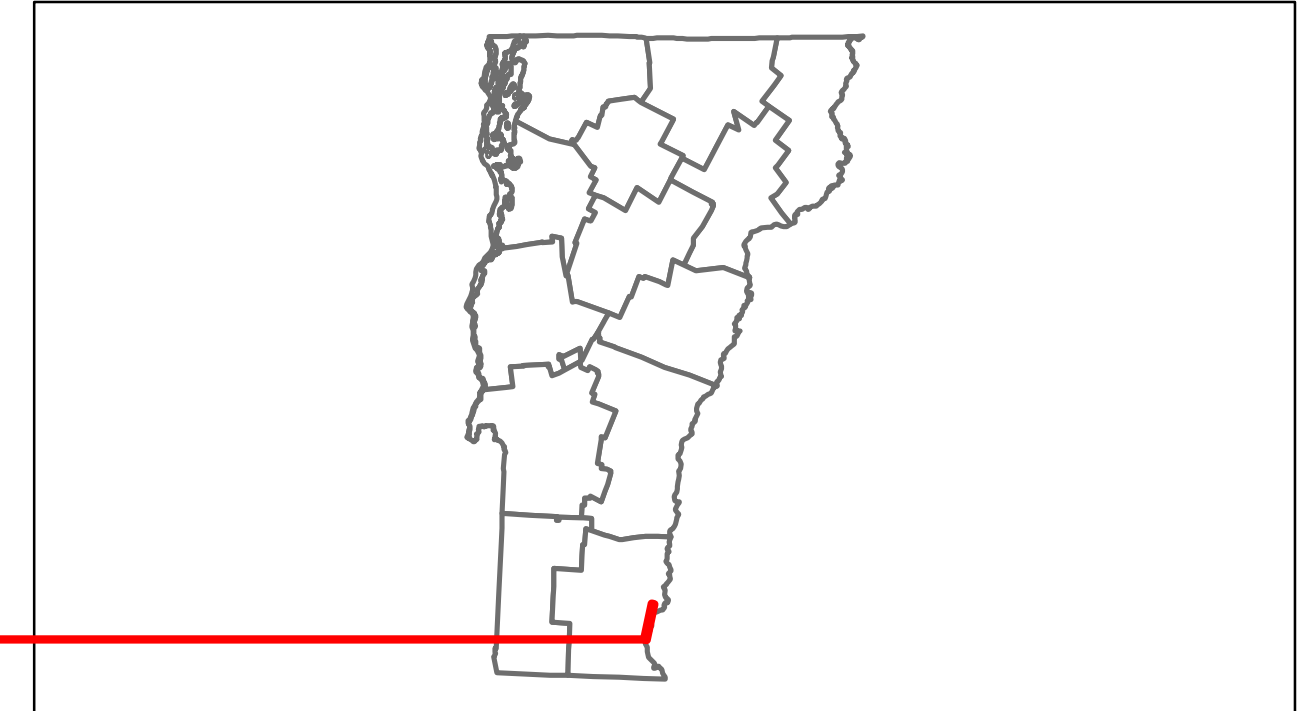


DISTRICT	TOWN	ROUTE
2	DUMMERSTON	US-5



DESCRIPTION BLOCK

Bridge No. 11: Culvert - 1939  
Structure No. 200113001113052  
Length: 28' Facility Carried: US 00005 ML  
Bridge Type: CONC. ARCH CULVERT  
Features Intersected: SALMON BROOK  
Maintenance/Ownership: State

Bridge No. 12: Culvert - 1949  
Structure No. 300113001213051  
Length: 10' Under Clearance: 8.0'  
Facility Carried: US5  
Bridge Type: CGMFP  
Features Intersected: CATTLE PASS  
Maintenance: State

Bridge No. 13: Culvert - 1949  
Structure No. 300113001313051  
Length: 45' Under Clearance: 15.0'  
Facility Carried: US5  
Bridge Type: 2 CGMFP  
Features Intersected: CANOE BROOK  
Maintenance: State

Bridge No. 14: Culvert - 1955  
Structure No. 300113001413051  
Length: 8' Under Clearance: 6.0'  
Facility Carried: US5  
Bridge Type: R.C. BOX  
Features Intersected: BROOK  
Maintenance: State

<b>Historic Projects</b> Unknown, Cold Plane and Bituminous Concrete, Concrete, Bluminois Mx, Skiny Mx, Gravel, Bluminois Seal, Surface Treated Gravel, Bluminois Concrete, Bluminois Macadam, Reclaimed Base and Bluminois Concrete, Plant Mix	<b>Functional Class</b> 1-19 25, 30, 35, 40, 45, 50, 55, 60, 65	<b>Curves</b> curve left, curve right	<b>Traffic Counters</b> (counter ID)	<b>Road Widths</b> (ft)	<b>AADT</b> (count)	<b>Crash Locations</b> Fatal, Property Damage Only, Injury, Unknown Crash Type	<b>Mileage by Functional Class By Sheet</b> 0113 7 - Rural - Major collector 5.287	<b>Mileage by Town By Sheet</b> DUMMERSTON - U005-1305 5.287 of 5.287	<b>DISTRICT</b> 2	<b>TOWN</b> DUMMERSTON	<b>1 of 1</b> mile 0.0 to mile 5.287 Date: 04/08/13	<b>ROUTE</b> US-5
							<b>Total Mileage: 5.287 mi</b>		<b>Total Mileage: 5.287 mi</b>			