


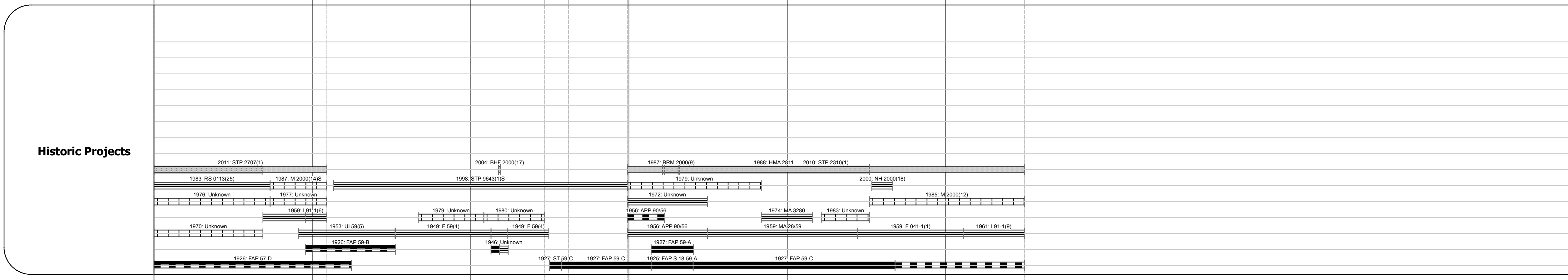
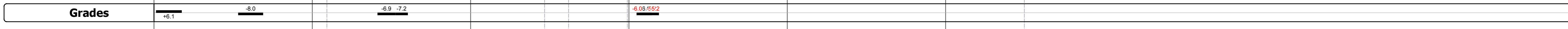
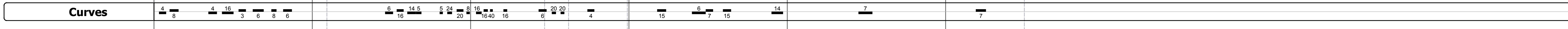
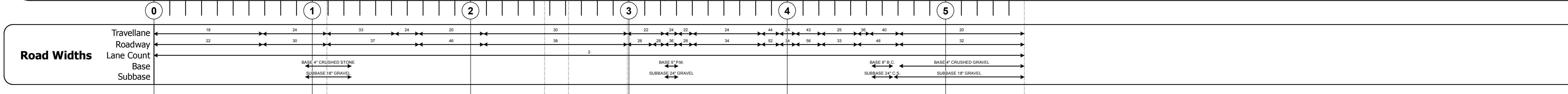
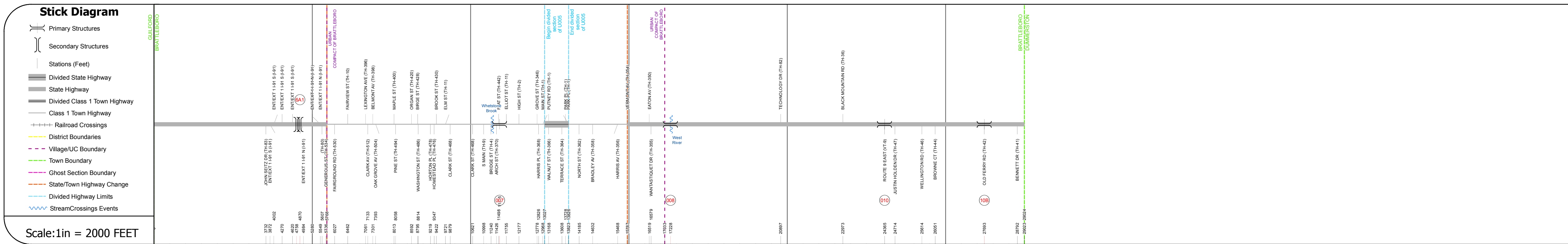
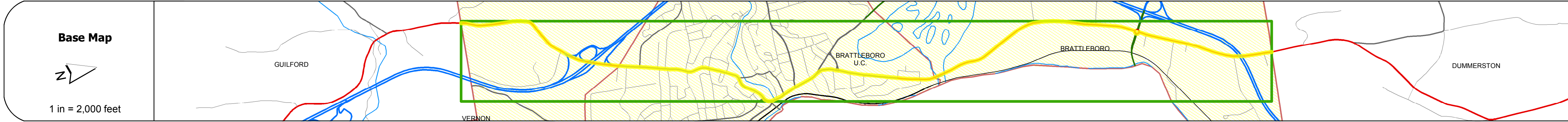
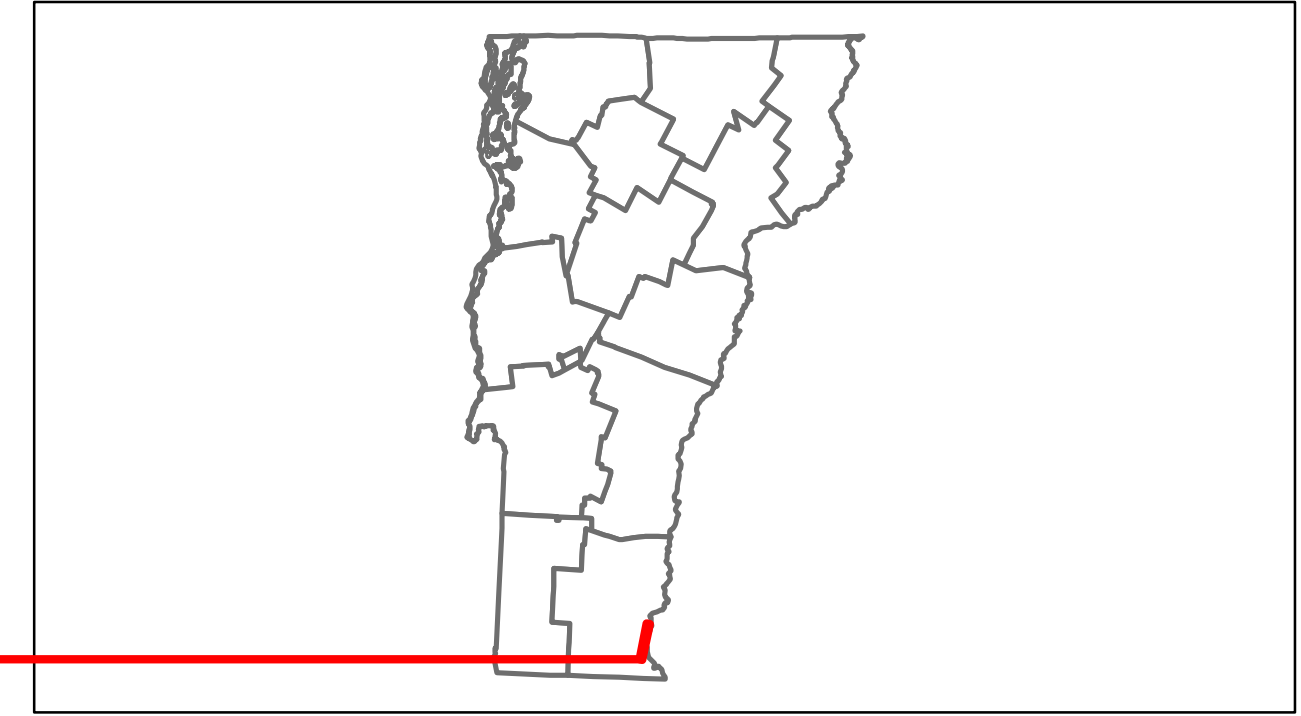


DISTRICT	TOWN	ROUTE
2	BRATTLEBORO	US-5



**DESCRIPTION BLOCK**

Bridge No. 6A: Stringer/multi-beam or girder - 1959  
Structure No: 200091004513022  
Length: 198', Height: 0.0' Weight Limit: 0  
Facility Carried: 1 00091 ML  
Bridge Type: 2 SPAN ROLLED BEAM  
Features Intersected: 1 91 OVER U.S.5

Bridge No. 6A1: Stringer/multi-beam or girder - 1959  
Structure No: 200091004N13022  
Length: 198', Height: 17.5' Weight Limit: 0  
Facility Carried: 1 00091 ML  
Bridge Type: 2 SPAN ROLLED BEAM  
Features Intersected: 1 91 OVER U.S.5

Bridge No. 7: Stringer/multi-beam or girder - 1938  
Structure No: 20200000713022  
Length: 67', Width: 58.6'  
Facility Carried: US 00005 ML  
Bridge Type: WELDED PLATE GIRDER  
Features Intersected: WHETSTONE BROOK  
Surface: Bituminous  
Maintenance/Ownership: City/Municipal

Bridge No. 8: Stringer/multi-beam or girder - 1987  
Structure No: 20200000813022  
Length: 356', Width: 39.3'  
Facility Carried: US 00005 ML  
Bridge Type: 2 SPN CONT. WLD GIR  
Features Intersected: WEST RIVER  
3  
Surface: Bituminous  
Maintenance/Ownership: State

Bridge No. 10: Stringer/multi-beam or girder - 1959  
Structure No: 20200001013022  
Length: 34', Width: 64.0'  
Facility Carried: US 00005 ML  
Bridge Type: ROLLED BEAM  
Features Intersected: BROOK  
Surface: Bituminous  
Maintenance/Ownership: State

Bridge No. 10B: Stringer/multi-beam or girder - 1961  
Structure No: 200113010B13022  
Length: 285', Width: 30.0'  
Under Clearance: 16.25'  
Facility Carried: US 00005 ML  
Bridge Type: 4 SPAN ROLLED BEAM  
Features Intersected: 1 91 UNDER US 5  
Surface: Bituminous  
Maintenance/Ownership: State

<p><b>Historic Projects</b></p> <ul style="list-style-type: none"> <li>Unknown</li> <li>Bituminous Mix</li> <li>Skippy Mix</li> <li>Bituminous Seal</li> <li>Bituminous Concrete</li> <li>Macadam</li> <li>Cold Plane and Bituminous Concrete</li> <li>Concrete</li> <li>Gravel</li> <li>Surface Treated Gravel</li> <li>Plant Mix</li> <li>Reclaimed Base and Bituminous Concrete</li> </ul>	<p><b>Functional Class</b></p> <ul style="list-style-type: none"> <li>1 - 1</li> <li>2 - 2</li> <li>3 - 3</li> <li>4 - 4</li> <li>5 - 5</li> <li>6 - 6</li> <li>7 - 7</li> <li>8 - 8</li> <li>9 - 9</li> <li>10 - 10</li> <li>11 - 11</li> <li>12 - 12</li> <li>13 - 13</li> <li>14 - 14</li> <li>15 - 15</li> <li>16 - 16</li> <li>17 - 17</li> <li>18 - 18</li> <li>19 - 19</li> </ul> <p><b>Speed Zones</b></p> <ul style="list-style-type: none"> <li>25</li> <li>30</li> <li>35</li> <li>40</li> <li>45</li> <li>50</li> <li>55</li> <li>60</li> <li>65</li> </ul>	<p><b>Curves</b></p> <ul style="list-style-type: none"> <li>curve left</li> <li>curve right</li> </ul> <p><b>Grades</b></p> <ul style="list-style-type: none"> <li>grade up</li> <li>grade down</li> </ul>	<p><b>Traffic Counters</b></p> <p>(counter ID)</p>	<p><b>Road Widths</b></p> <p>(ft)</p>	<p><b>AADT</b></p> <p>(count)</p>	<p><b>Crash Locations</b></p> <ul style="list-style-type: none"> <li>Fatal</li> <li>Injury</li> <li>Property Damage Only</li> <li>Unknown Crash Type</li> </ul>	<p><b>Mileage by Functional Class By Sheet</b></p> <table border="1"> <tr> <td>2000</td> <td>14 - Urban - Principal Arterial - other</td> <td>0.161</td> </tr> <tr> <td>2000</td> <td>16 - Urban - Minor Arterial</td> <td>5.336</td> </tr> </table> <p><b>Total Mileage: 5.497 mi</b></p>	2000	14 - Urban - Principal Arterial - other	0.161	2000	16 - Urban - Minor Arterial	5.336	<p><b>Mileage by Town By Sheet</b></p> <table border="1"> <tr> <td>BRATTLEBORO - U005-1302</td> <td>5.497 of 5.497</td> </tr> </table> <p><b>Total Mileage: 5.497 mi</b></p>	BRATTLEBORO - U005-1302	5.497 of 5.497	<p><b>DISTRICT</b></p> <p>2</p>	<p><b>TOWN</b></p> <p>BRATTLEBORO</p>	<p><b>1 of 1</b></p> <p>mile 0.0 to mile 5.497</p> <p>Date: 04/08/13</p>	<p><b>ROUTE</b></p> <p>US-5</p>
2000	14 - Urban - Principal Arterial - other	0.161																		
2000	16 - Urban - Minor Arterial	5.336																		
BRATTLEBORO - U005-1302	5.497 of 5.497																			