
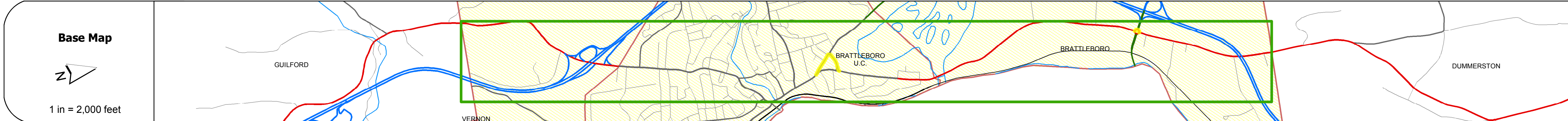
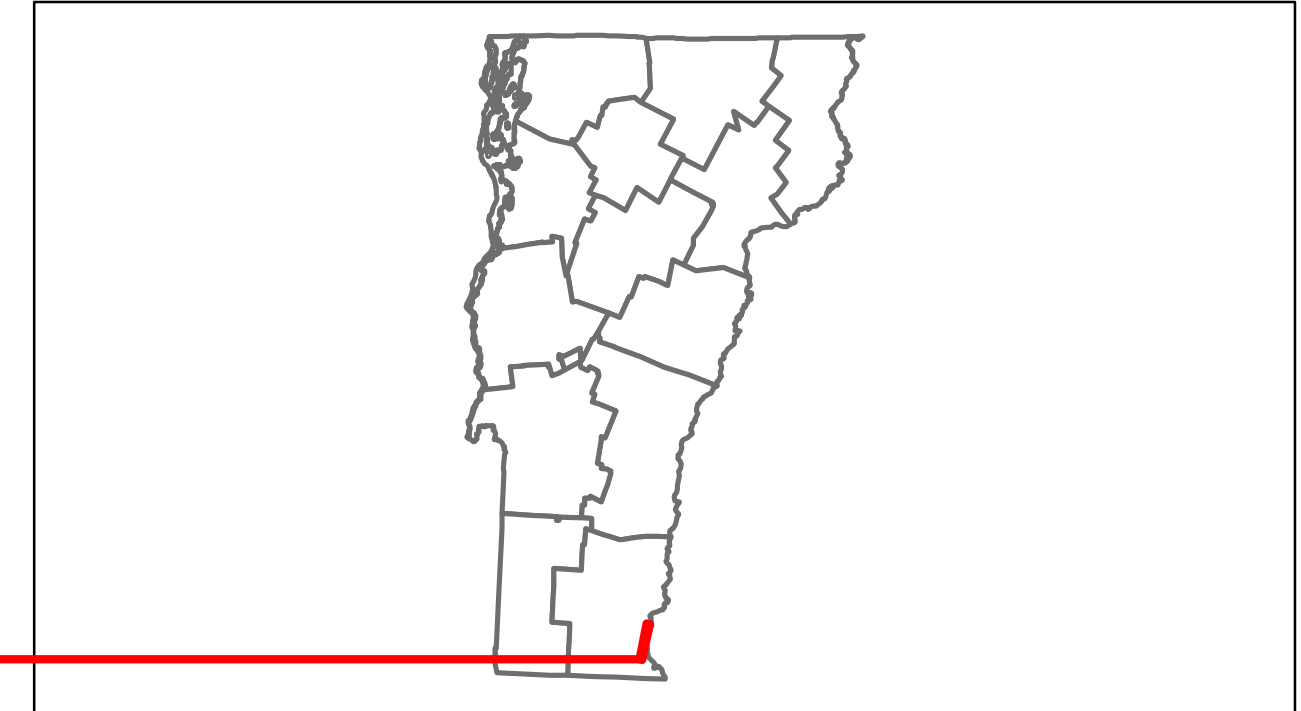


| | | |
|----------|-------------|-------|
| DISTRICT | TOWN | ROUTE |
| 2 | BRATTLEBORO | US-5 |



| Road Widths | Travellane | Roadway | Lane Count | Base | Subbase |
|-------------|------------|---------|------------|------|---------|
| | | | | | |

| Curves |
|--------|
| |

| Grades |
|--------|
| |

| Historic Projects |
|-------------------|
| 1949 F 59(4) |
| 1961 SA 660 |
| 1995 NH 0538(1)S |
| 1969 F 041(1)1 |
| 1985 M 2000(12) |
| 2000 NH 2000(18) |

| Maintenance Garage |
|--------------------|
| |

| Traffic Counters |
|------------------|
| |

| Functional Class |
|------------------|
| 16 |

| Speed Zone |
|------------|
| |

| AADT Counts |
|-------------|
| 2012 |
| 2011 |
| 2010 |
| 2009 |
| 2008 |

| Crash Locations |
|-----------------|
| 2012 |
| 2011 |
| 2010 |
| 2009 |
| 2008 |

| DESCRIPTION BLOCK |
|-------------------|
| |

| Historic Projects | Functional Class | Curves | Traffic Counters | Road Widths | AADT | Mileage by Functional Class By Sheet | Mileage by Town By Sheet | DISTRICT | TOWN | 1 of 1 | ROUTE |
|--|--|---|--|--|---|--|---|----------|-------------|----------------|-------|
| <ul style="list-style-type: none"> Unknown Bituminous Mix Skiny Mix Bluminous Seal Bluminous Concrete Bluminous Macadam Cold Plane and Bituminous Concrete Concrete Gravel Surface Treated Gravel Plant Mix Reclaimed Base and Bituminous Concrete | <ul style="list-style-type: none"> 1-17 2-19 6-16 | <ul style="list-style-type: none"> curve left curve right | <ul style="list-style-type: none"> (counter ID) | <ul style="list-style-type: none"> (ft) | <ul style="list-style-type: none"> (count) | <ul style="list-style-type: none"> 0113 16 - Urban - Minor Arterial 0.163 | <ul style="list-style-type: none"> BRATTLEBORO - U005-1302S 0.311 of 0.311 | 2 | BRATTLEBORO | Date: 04/08/13 | US-5 |
| | | | | | | Total Mileage: 0.311 mi | Total Mileage: 0.311 mi | | | | |