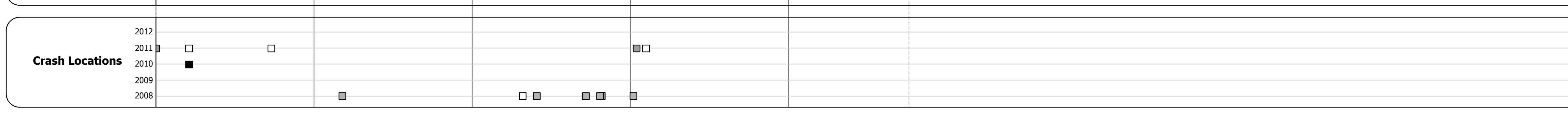
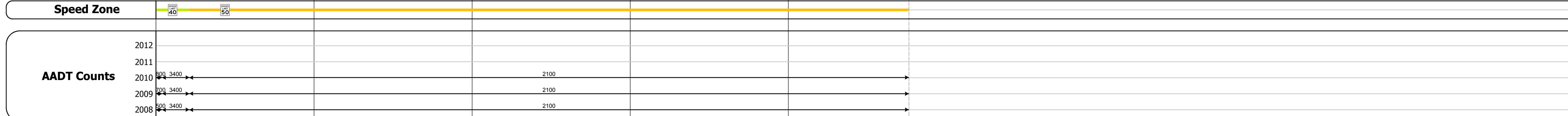



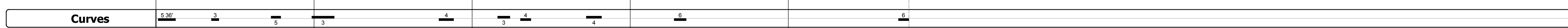
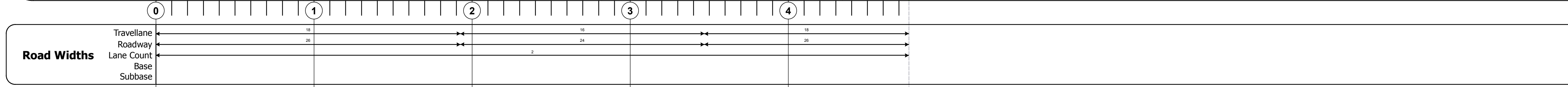
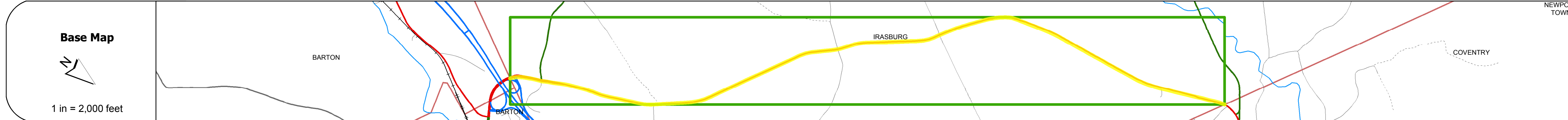
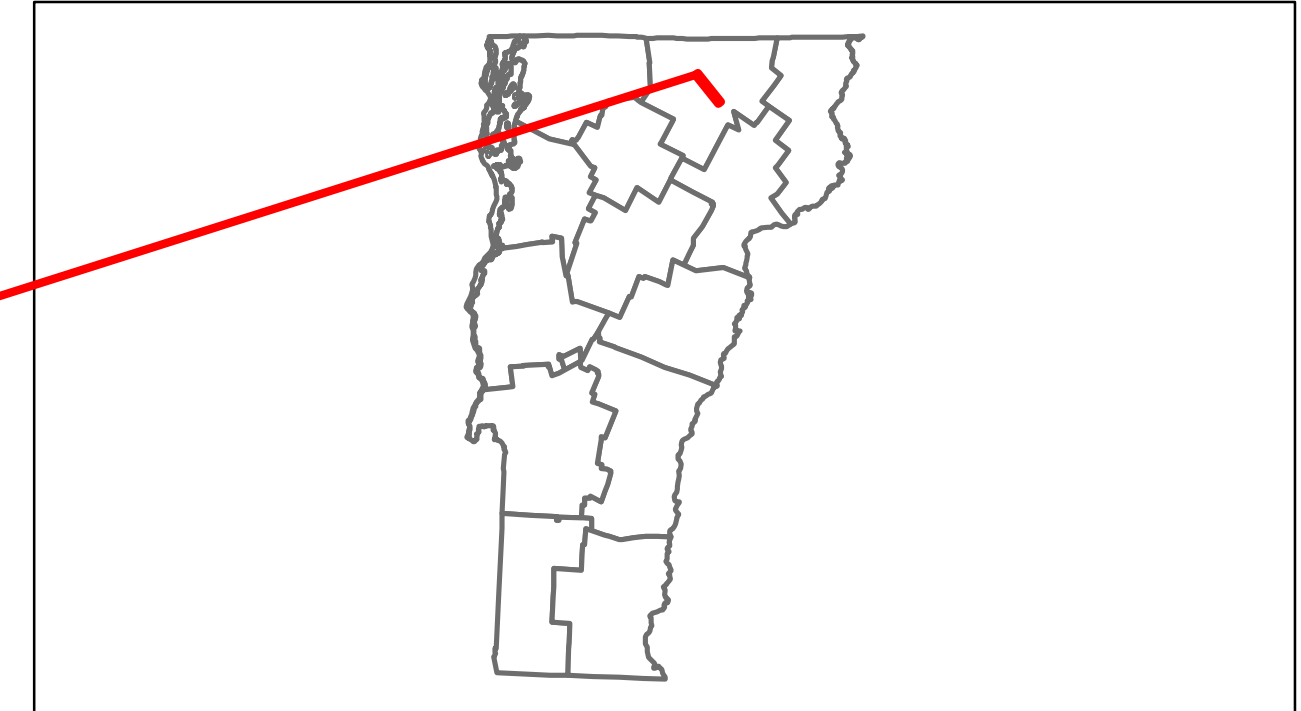


DISTRICT	TOWN	ROUTE
9	IRASBURG	US-5



DESCRIPTION BLOCK

Historic Projects Unknown, Bituminous Mix, Skiny Mix, Bituminous Seal, Bituminous Concrete, Macadam, Recycled Base and Bituminous Concrete, Cold Plane and Bituminous Concrete, Concrete, Gravel, Surface Treated Gravel, Plant Mix	Functional Class 1-19, 2-19, 3-19, 4-19, 5-19, 6-19, 7-19, 8-19, 9-19, 10-19, 11-19, 12-19, 13-19, 14-19, 15-19, 16-19, 17-19, 18-19, 19-19	Curves curve left, curve right	Traffic Counters (counter ID)	Road Widths (ft)	AADT (count)	Crash Locations Fatal, Injury, Property Damage Only, Unknown Crash Type	Mileage by Functional Class By Sheet 0113 7 - Rural - Major collector 4.762	Mileage by Town By Sheet IRASBURG - U005-1011 4.762 of 4.762	DISTRICT 9	TOWN IRASBURG	1 of 1 mile 0.0 to mile 4.762 Date: 04/08/13	ROUTE US-5
							Total Mileage: 4.762 mi					