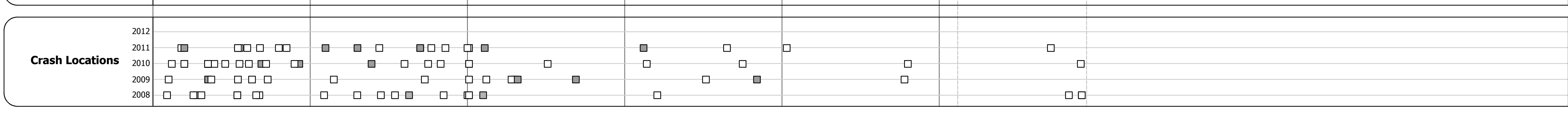
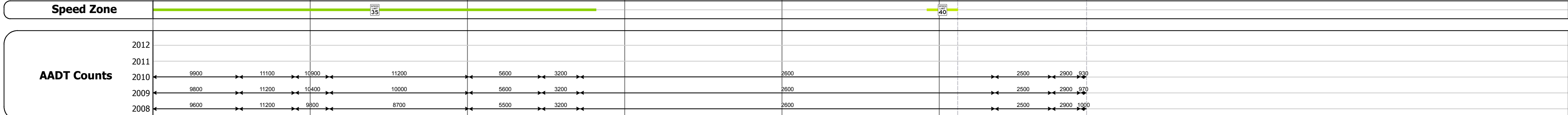
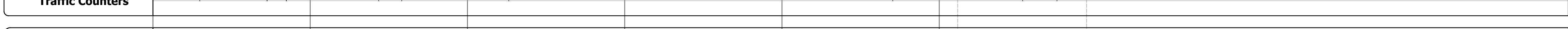



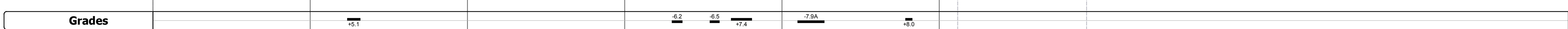
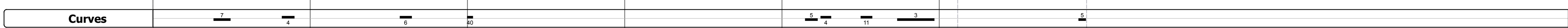
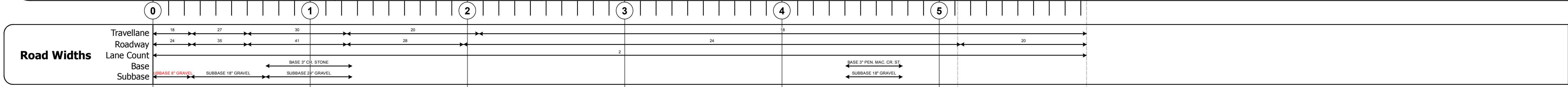
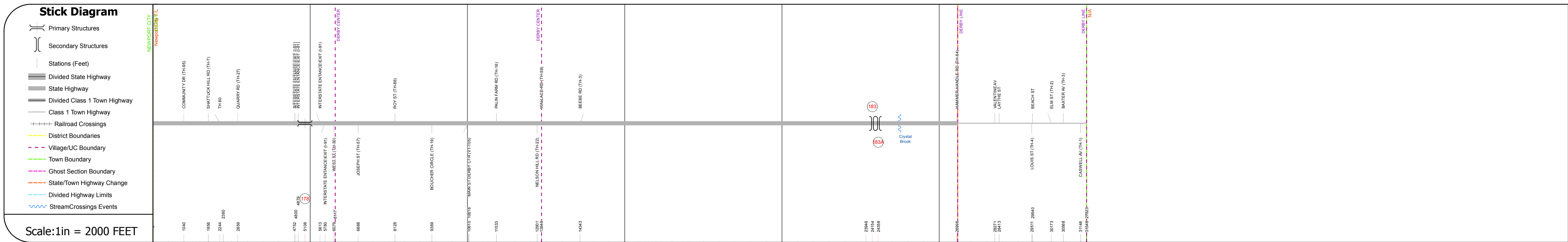
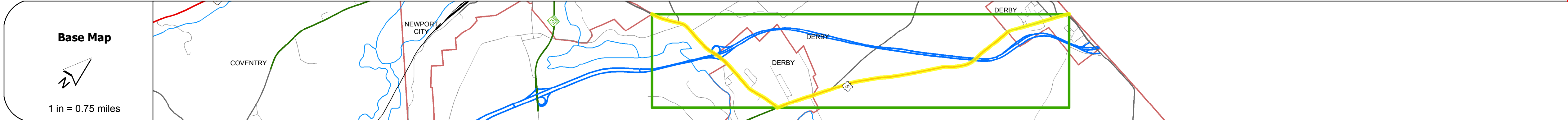
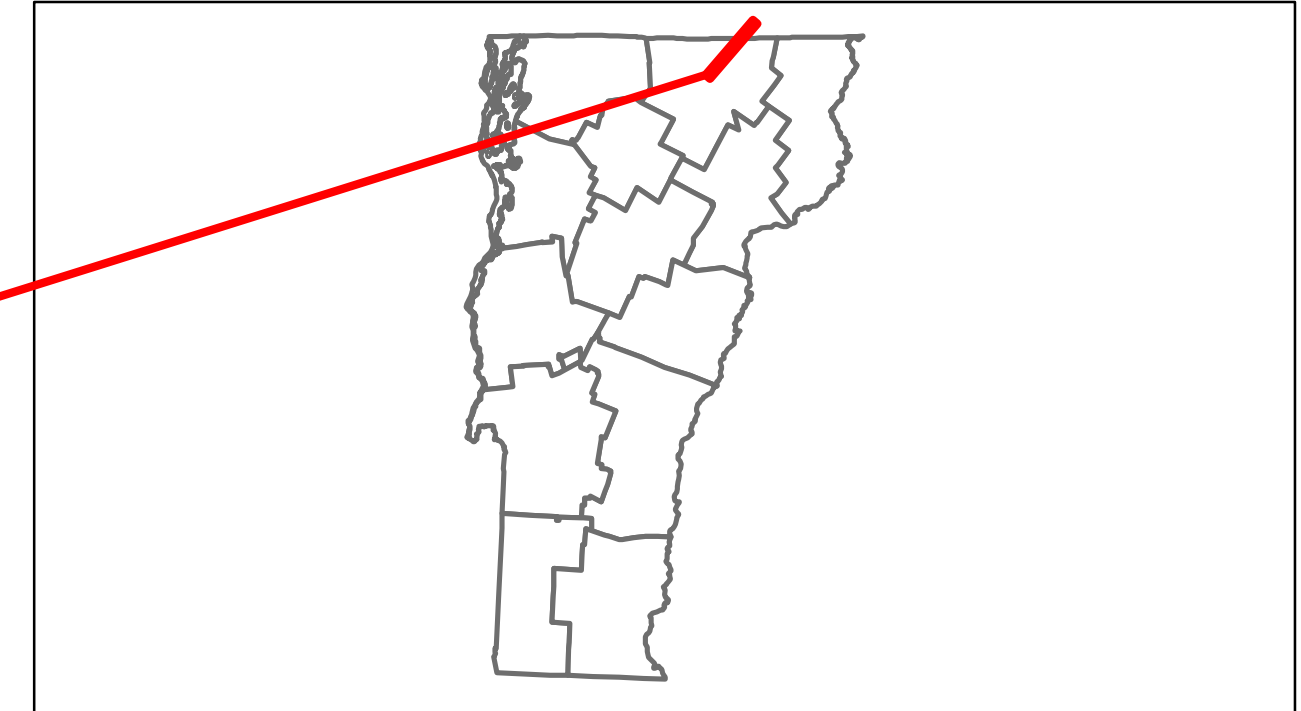


DISTRICT	TOWN	ROUTE
9	DERBY	US-5



DESCRIPTION BLOCK

Bridge No. 178: Stringer/multi-beam or girder - 1970
Structure No. 200034017810072
Length: 331'; Width: 64.3'
Under Clearance: 17.33'
Facility Carried: US 00005 ML
Bridge Type: 4SP CONT ROLLED BM
Features Intersected: 1 91 UNDER US 5
Surface: Bituminous
Maintenance/Ownership: State

Bridge No. 183: Stringer/multi-beam or girder - 1962
Structure No. 20009113N10072
Length: 214'; Height: 0.0'Weight Limit: 0
Facility Carried: I 00091 ML
Bridge Type: 3SP ROLLED BM
Features Intersected: 1 91 OVER U.S.5

Bridge No. 183A: Stringer/multi-beam or girder - 1962
Structure No. 20009113S10072
Length: 214'; Height: 0.0'Weight Limit: 0
Facility Carried: I 00091 ML
Bridge Type: 3 SP CONT ROLLED BM
Features Intersected: 1 91 OVER U.S.5

Historic Projects Unknown, Bituminous Mix, Concrete, Skiny Mix, Bituminous Seal, Bituminous Concrete, Reclaimed Base and Bituminous Concrete, Cold Plane and Bituminous Concrete, Surface Treated Gravel, Plant Mix, Bituminous Concrete	Functional Class 1-19, 2-19, 3-19, 4-19, 5-19, 6-19, 7-19, 8-19, 9-19, 10-19, 11-19, 12-19, 13-19, 14-19, 15-19, 16-19, 17-19, 18-19, 19-19	Curves curve left, curve right	Traffic Counters (counter ID)	Road Widths (ft)	AADT (count)	Crash Locations Fatal, Injury, Property Damage Only, Unknown Crash Type	Mileage by Functional Class By Sheet 034-3 6 - Rural - Minor Arterial 2,009 0113 7 - Rural - Major Collector 3,928	Mileage by Town By Sheet DERBY - U005-1007 5.937 of 5.937	DISTRICT 9	TOWN DERBY	1 of 1 mile 0.0 to mile 5.937 Date: 04/08/13	ROUTE US-5
							Total Mileage: 5.937 mi	Total Mileage: 5.937 mi				