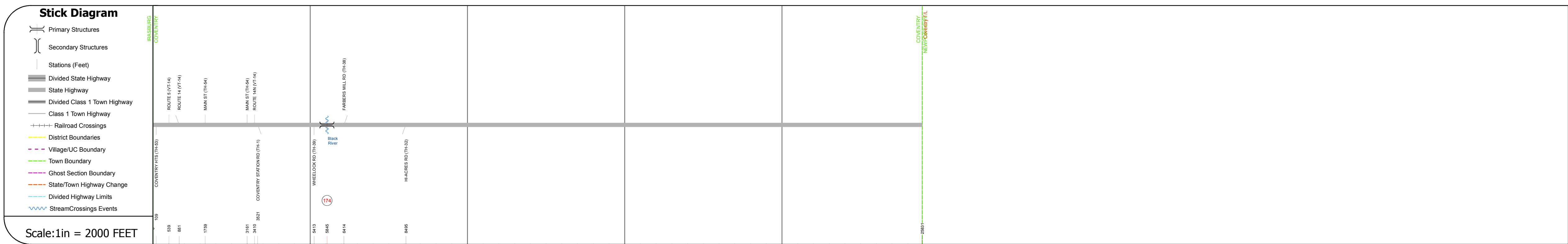
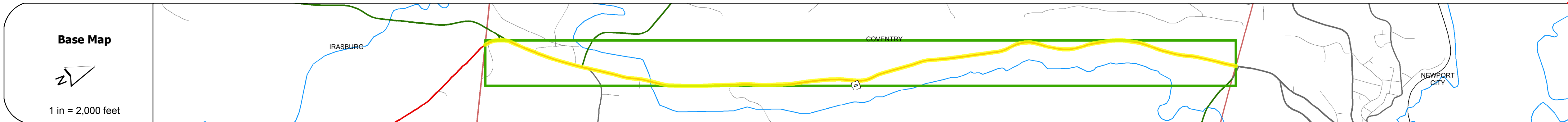
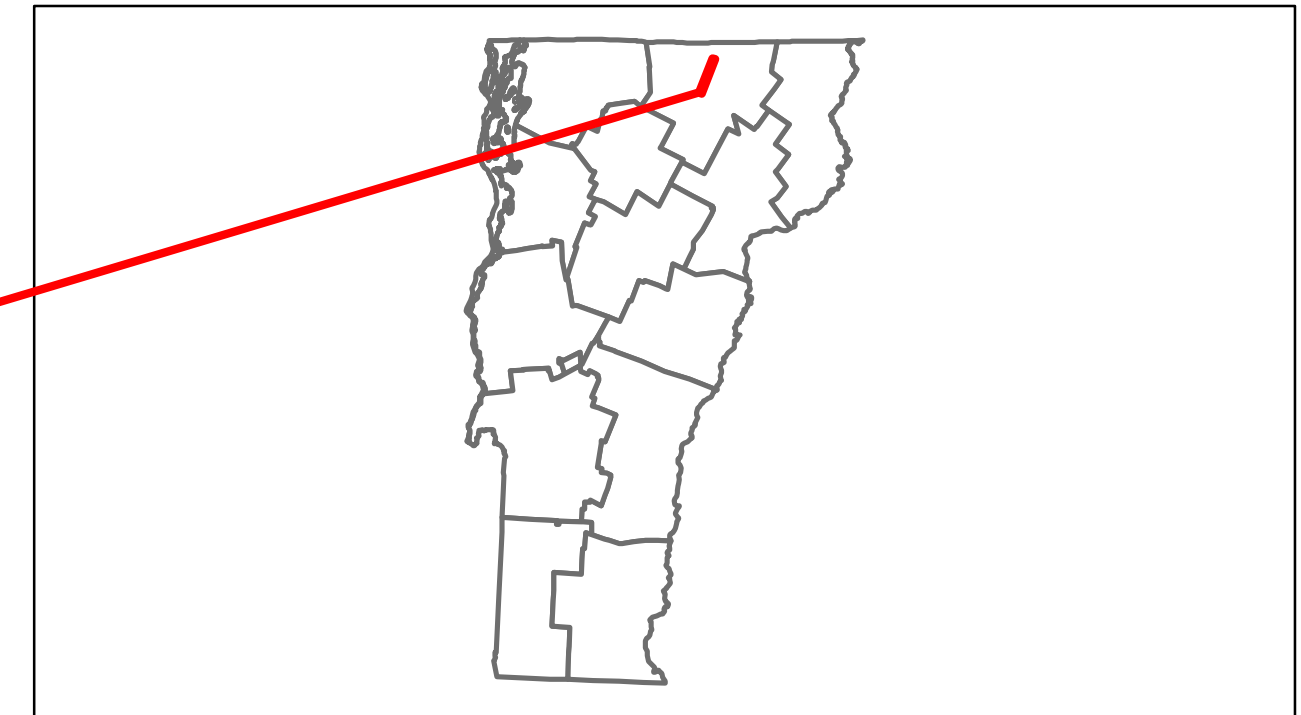
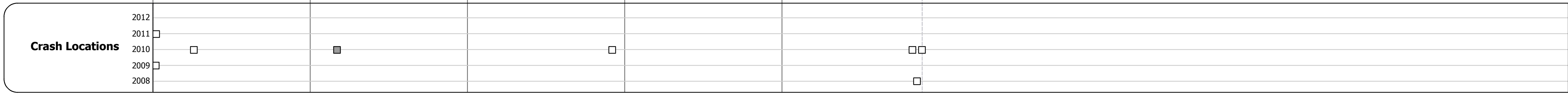
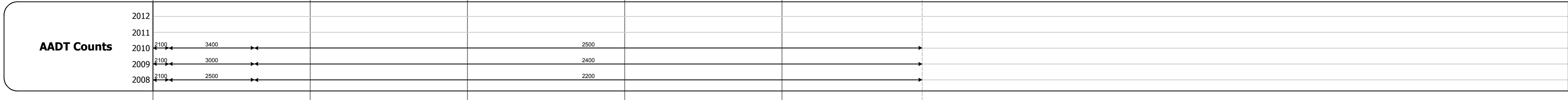
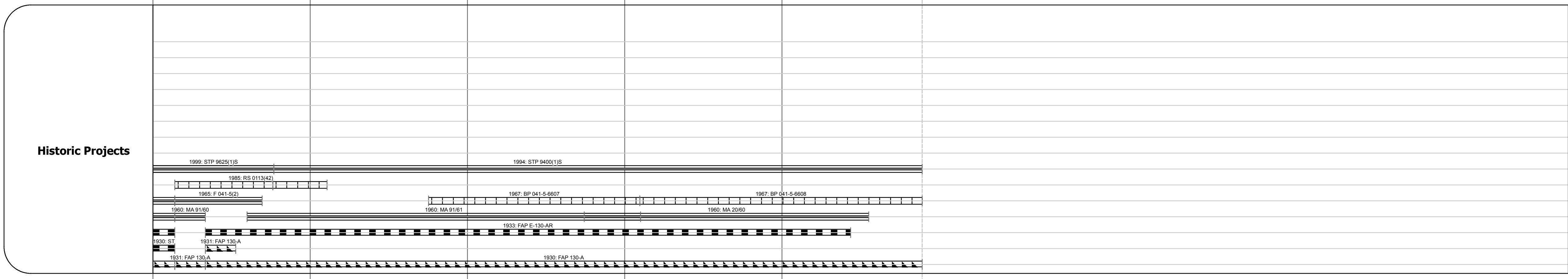
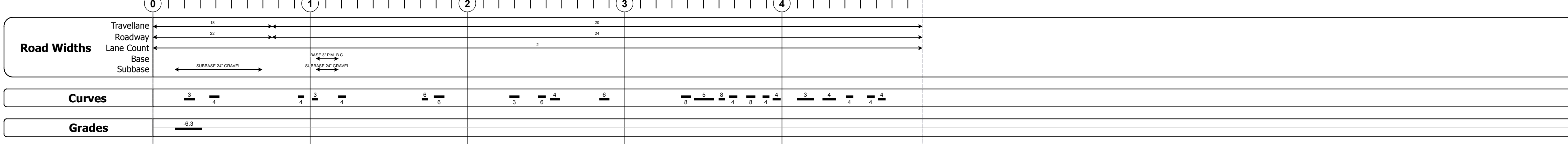


DISTRICT	TOWN	ROUTE
9	COVENTRY	US-5



DESCRIPTION BLOCK

Bridge No. 174: Stringer/multi-beam or girder - 1980
 Structure No. 200113017410052
 Length: 140'; Width: 33.0'
 Facility Carried: US 00005 ML
 Bridge Type: 3 SP CONT CANT GDR
 Features Intersected: BLACK RIVER
 Surface: Bituminous
 Maintenance/Ownership: State



Historic Projects	Functional Class	Curves	Traffic Counters	Road Widths	AADT	Mileage by Functional Class By Sheet	Mileage by Town By Sheet	DISTRICT	TOWN	1 of 1 mile 0.0 to mile 4.892	ROUTE
<ul style="list-style-type: none"> Unknown Blumious Mix Concrete Skiny Mix Gravel Blumious Seal Surface Treated Gravel Blumious Concrete Plant Mix Reclaimed Base and Blumious Concrete Cold Plane and Blumious Concrete Concrete Gravel Gravel Plant Mix Reclaimed Base and Blumious Concrete 	<ul style="list-style-type: none"> 1 2 3 4 5 6 7 8 9 10 11 12 13 14 15 16 17 18 19 	<ul style="list-style-type: none"> curve left curve right grade up grade down 	(counter ID)	(ft)	(count)	0113 7 - Rural - Major collector 4.892	COVENTRY - U005-1005 4.892 of 4.892	9	COVENTRY	Date: 04/08/13	US-5
Total Mileage: 4.892 mi							Total Mileage: 4.892 mi				