





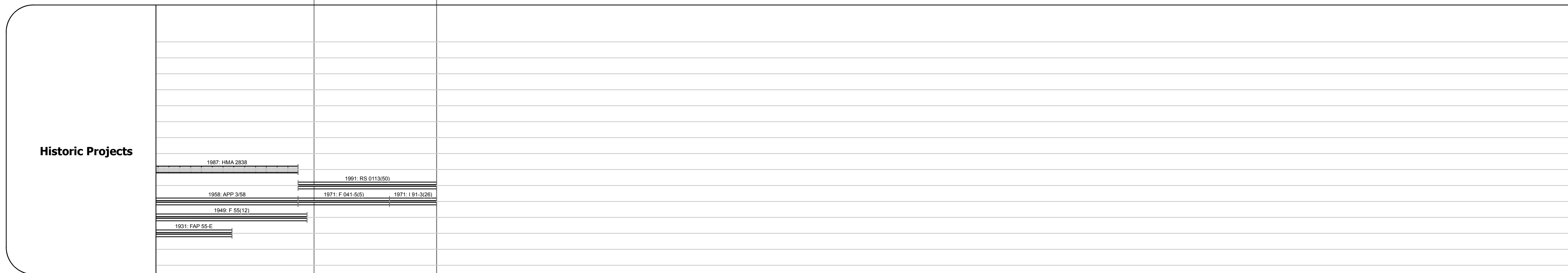

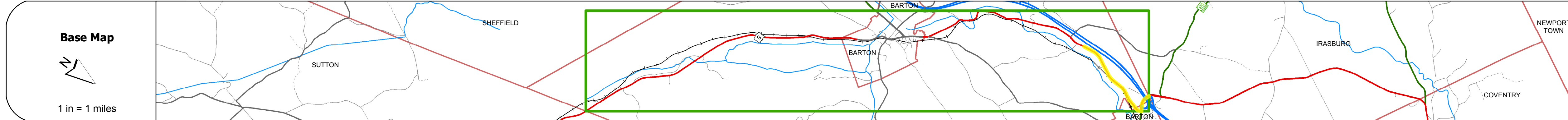
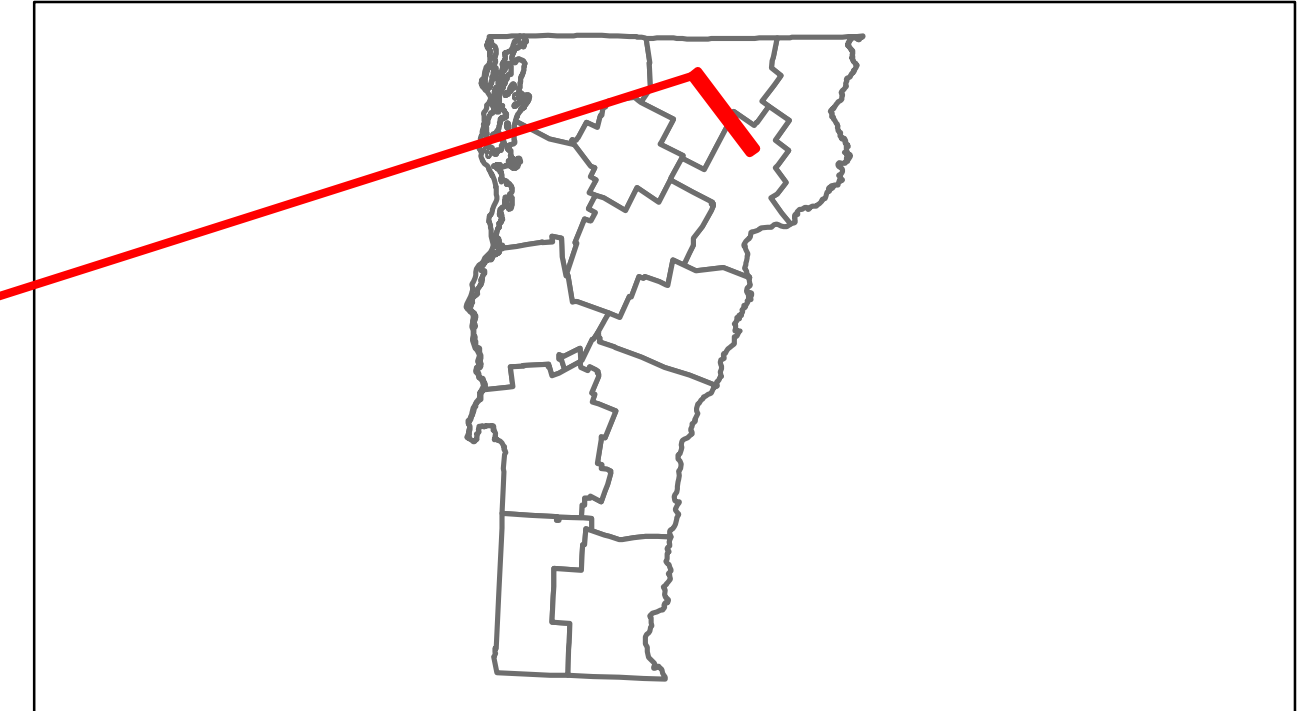


DISTRICT	TOWN	ROUTE
9	BARTON	US-5



DESCRIPTION BLOCK

Bridge No. 170: Stringer/multi-beam or girder - 1971
Structure No. 200091106N10022
Length: 200', Height: 0.0'Weight Limit: 0
Facility Carried: 1 00091 ML
Bridge Type: 3SP CONT. WELDED GIR
Features Intersected: 1 91 OVER U.S. 5

Bridge No. 170-1: Stringer/multi-beam or girder - 1971
Structure No. 200091106S10022
Length: 200', Height: 0.0'Weight Limit: 0
Facility Carried: 1 00091 ML
Bridge Type: 3SP CONT WELDED GIR
Features Intersected: 1 91 OVER U.S. 5

<p>Historic Projects</p> <ul style="list-style-type: none"> Unknown Bituminous Mix Skiny Mix Bituminous Seal Bituminous Concrete Bituminous Macadam Cold Plane and Bituminous Concrete Concrete Gravel Surface Treated Gravel Plant Mix Reclaimed Base and Bituminous Concrete 	<p>Functional Class</p> <ul style="list-style-type: none"> 1 2 3 4 5 6 7 8 9 10 11 12 13 14 15 16 17 18 19 	<p>Curves</p> <ul style="list-style-type: none"> curve left curve right 	<p>Traffic Counters</p> <p>(counter ID)</p> <p>?</p>	<p>Road Widths</p> <p>(ft)</p>	<p>AADT</p> <p>(count)</p>	<p>Crash Locations</p> <ul style="list-style-type: none"> Fatal Injury Property Damage Only Unknown Crash Type 	<p>Mileage by Functional Class By Sheet</p> <p>0113 7 - Rural - Major collector 1.775</p>	<p>Mileage by Town By Sheet</p> <p>BARTON - U005-1002 1.775 of 10.775</p>	<p>DISTRICT</p> <p>9</p>	<p>TOWN</p> <p>BARTON</p>	<p>2 of 2</p> <p>mile 9.0 to mile 10.775</p> <p>Date: 04/08/13</p>	<p>ROUTE</p> <p>US-5</p>
							<p>Total Mileage: 1.775 mi</p>		<p>Total Mileage: 1.775 mi</p>			