

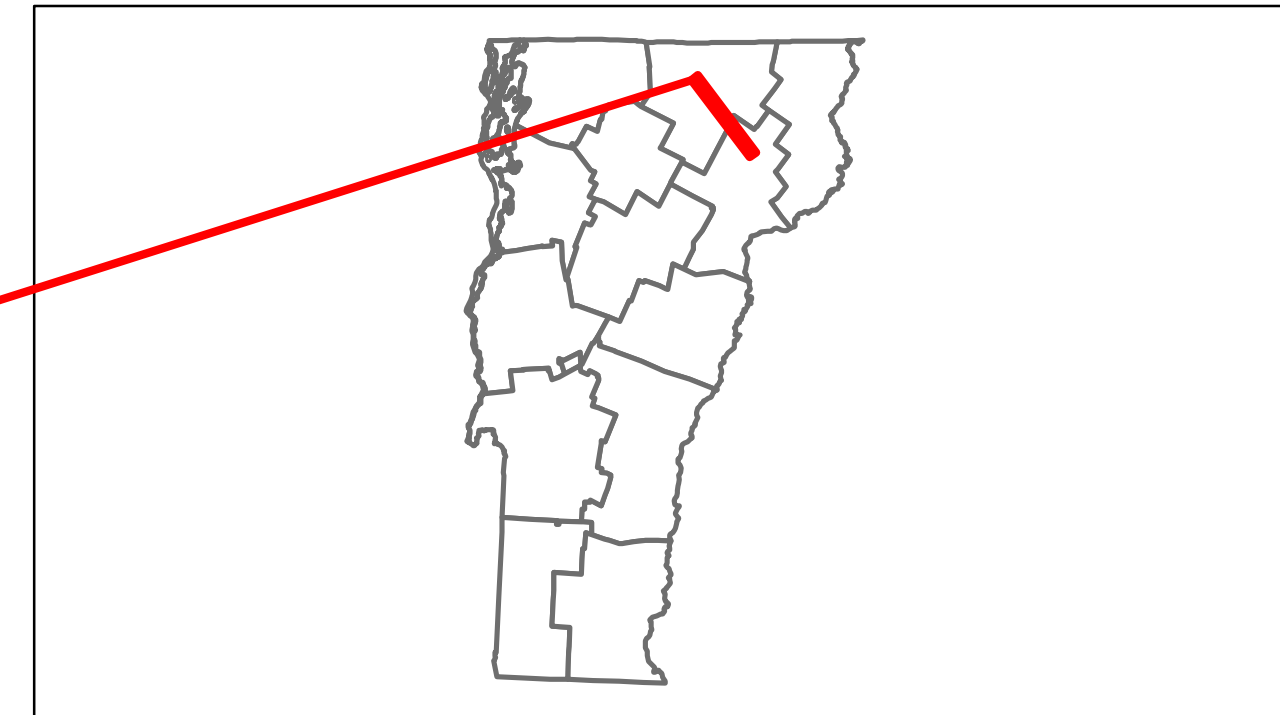


Route Log Progress Chart

DRAFT

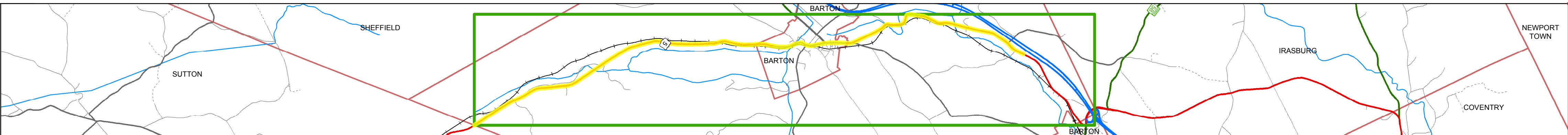
Please Note: Errors and Omissions May Exist. Contact the VTrans Mapping Unit with questions or concerns.

DISTRICT	TOWN	ROUTE
9	BARTON	US-5



Base Map

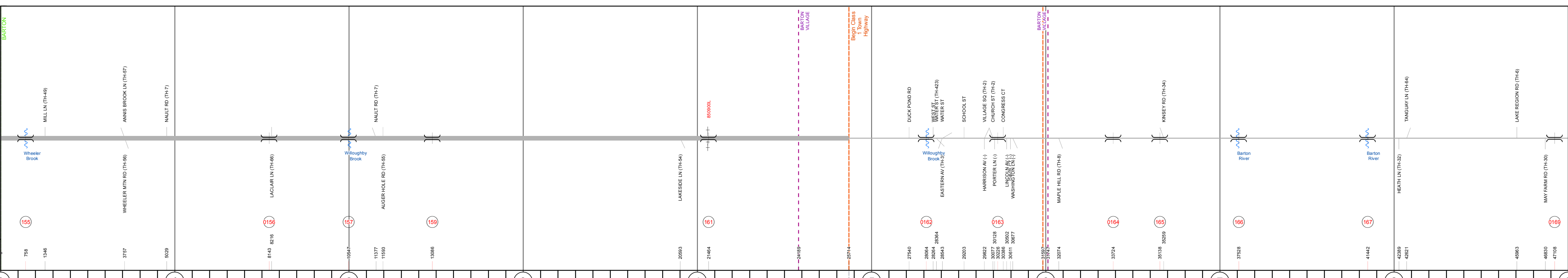
1 in = 1 miles



Stick Diagram

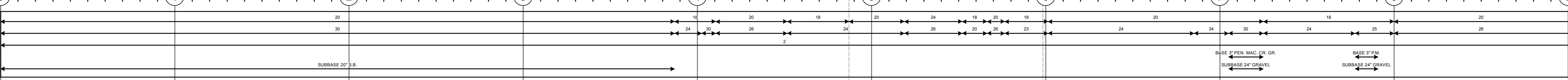
- Primary Structures
- Secondary Structures
- Stations (Feet)
- Divided State Highway
- State Highway
- Divided Class 1 Town Highway
- Class 1 Town Highway
- Railroad Crossings
- District Boundaries
- Village/UC Boundary
- Town Boundary
- Ghost Section Boundary
- State/Town Highway Change
- Divided Highway Limits
- Stream/Crossings Events

Scale: 1in = 2000 FEET




Road Widths

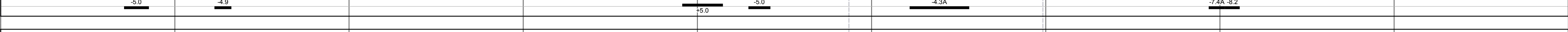
Travellane
Roadway
Lane Count
Base
Subbase



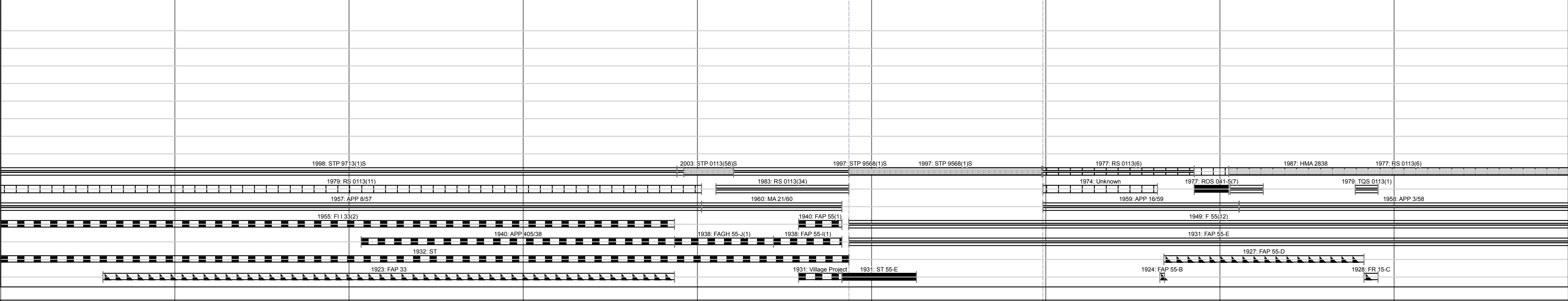
Curves




Grades




Historic Projects




Maintenance Garage




Traffic Counters




Functional Class



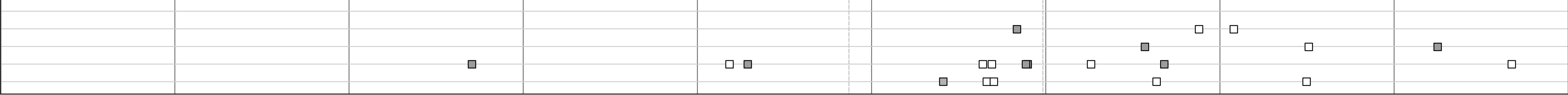
Speed Zone



AADT Counts



Crash Locations



DESCRIPTION BLOCK

Bridge No. 155: Slab - 1955
Structure No. 200113015510022
Length: 25'; Width: 40.2'
Facility Carried: US 00005 ML
Bridge Type: CONCRETE SLAB
Features Intersected: WHEELER BROOK
Surface: Bituminous
Maintenance/Ownership: State

Bridge No. 156: Culvert - 1955
Structure No. 300113015610021
Length: 14'; Under Clearance: 6.0'
Facility Carried: US5
Bridge Type: R. C. BOX CULVERT
Features Intersected: BROOK
Maintenance: State

Bridge No. 157: Stringer/multi-beam or girder - 1955
Structure No. 200113015710022
Length: 54'; Width: 40.2'
Facility Carried: US 00005 ML
Bridge Type: ROLLED BEAM
Features Intersected: WILLOUGHBY BROOK
Surface: Bituminous
Maintenance/Ownership: State

Bridge No. 158: Slab - 1955
Structure No. 200113015810022
Length: 25'; Width: 40.2'
Facility Carried: US 00005 ML
Bridge Type: CONCRETE SLAB
Features Intersected: BROOK
Surface: Bituminous
Maintenance/Ownership: State

Bridge No. 161: Stringer/multi-beam or girder - 2003
Structure No. 200113016110022
Length: 137'; Width: 30.5'
Under Clearance: 22.58'
Facility Carried: US 00005 ML
Bridge Type: WELDED PLATE GIRDER
Features Intersected: CONN. RIVER, LINE R.R.
Surface: Bituminous
Maintenance/Ownership: State

Bridge No. 162: Slab - 1905
Structure No. 300113016210021
Length: 20'; Under Clearance: 6.0'
Facility Carried: US5
Bridge Type: 2 SPAN MASONRY SLAB
Features Intersected: CRYSTAL LAKE OUTLET
Maintenance: State

Bridge No. 163: Culvert - 1943
Structure No. 200113016310021
Length: 14'; Under Clearance: 4.0'
Facility Carried: US5
Bridge Type: R. C. BOX CULVERT
Features Intersected: BROOK
Maintenance: State

Bridge No. 164: Slab - 1942
Structure No. 300113016410021
Length: 12'; Width: 32.0'
Under Clearance: 8.0'
Facility Carried: US5
Bridge Type: CONCRETE SLAB
Features Intersected: BROOK
Surface: Bituminous
Maintenance: State

Bridge No. 165: Tee Beam - 1924
Structure No. 200113016510022
Length: 43'; Width: 33.5'
Facility Carried: US 00005 ML
Bridge Type: T-BEAM WIDE W/ SLAB
Features Intersected: BARTON RIVER
Surface: Bituminous
Maintenance/Ownership: State

Bridge No. 166: Girder and floorbeam system - 1928
Structure No. 200113016610022
Length: 126'; Width: 33.1'
Facility Carried: US 00005 ML
Bridge Type: 3 SP GIRDER/F/BEAM
Features Intersected: BARTON RIVER
Surface: Bituminous
Maintenance/Ownership: State

Bridge No. 167: Stringer/multi-beam or girder - 1978
Structure No. 200113016710022
Length: 72'; Width: 34.3'
Facility Carried: US 00005 ML
Bridge Type: ROLLED BEAM
Features Intersected: BARTON RIVER
Surface: Bituminous
Maintenance/Ownership: State

Bridge No. 169: Other - 1931
Structure No. 300113016910021
Length: 12'; Under Clearance: 4.0'
Facility Carried: US5
Bridge Type: GRANITE SLAB/R.C. BOX
Features Intersected: BROOK
Maintenance: State

Historic Projects	Functional Class	Curves	Traffic Counters	Road Widths	AADT	Crash Locations	Mileage by Functional Class By Sheet	Mileage by Town By Sheet	DISTRICT	TOWN	1 of 2	ROUTE
<ul style="list-style-type: none"> Unknown Bituminous Mix Concrete Skiny Mix Gravel Bituminous Seal Gravel Surface Treated Gravel Plant Mix Reclaimed Base and Bituminous Concrete 	<ul style="list-style-type: none"> 1 - 1 2 - 2 3 - 3 4 - 4 5 - 5 6 - 6 7 - 7 8 - 8 9 - 9 10 - 10 11 - 11 12 - 12 13 - 13 14 - 14 15 - 15 16 - 16 17 - 17 18 - 18 19 - 19 	<ul style="list-style-type: none"> curve left curve right 	<ul style="list-style-type: none"> counter ID 	<ul style="list-style-type: none"> (ft) 	<ul style="list-style-type: none"> (count) 	<ul style="list-style-type: none"> Fatal Injury Property Damage Only Unknown Crash Type 	0113 7 - Rural - Major collector 9.0	BARTON - U005-1002 9.0 of 10.775	9	BARTON	mile 0.0 to mile 9.0	US-5
Total Mileage: 9.0 mi								Total Mileage: 9.0 mi				