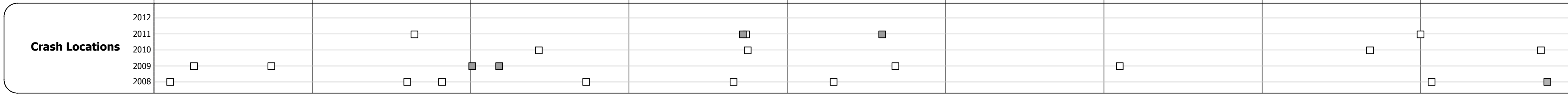
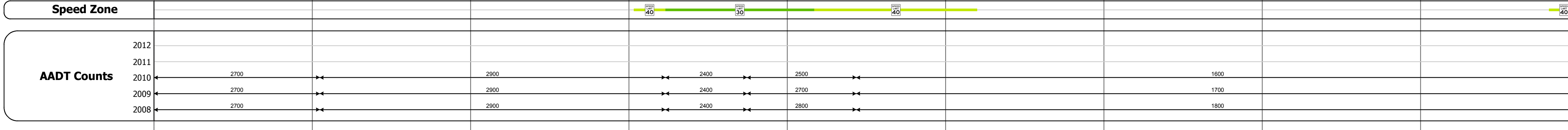
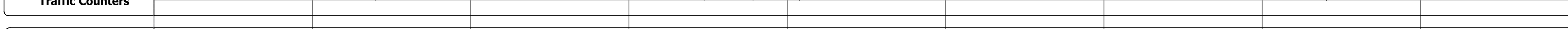


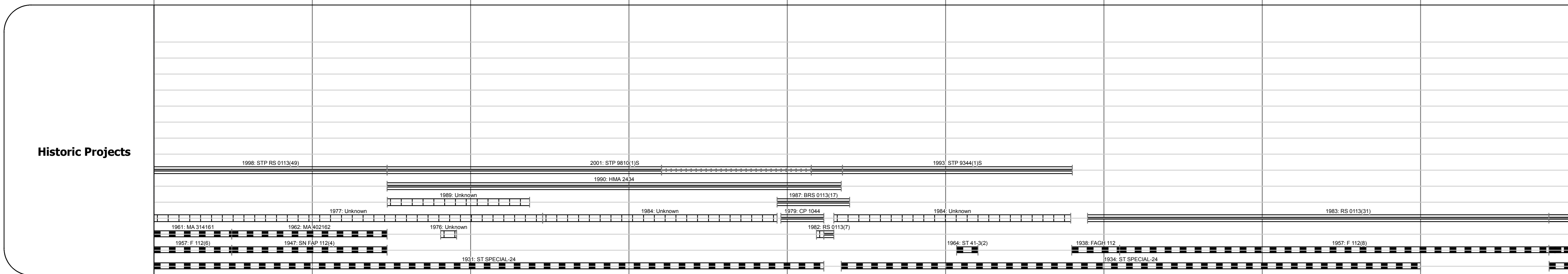
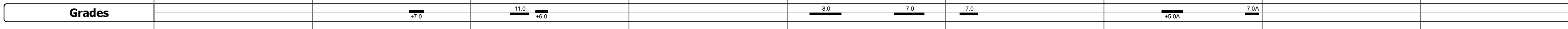
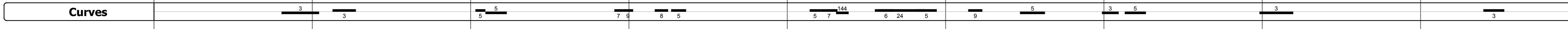
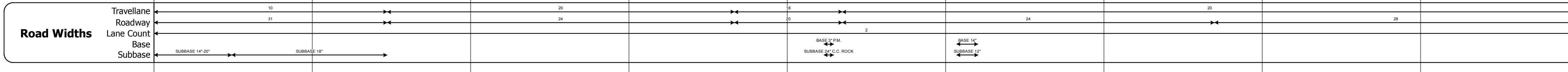
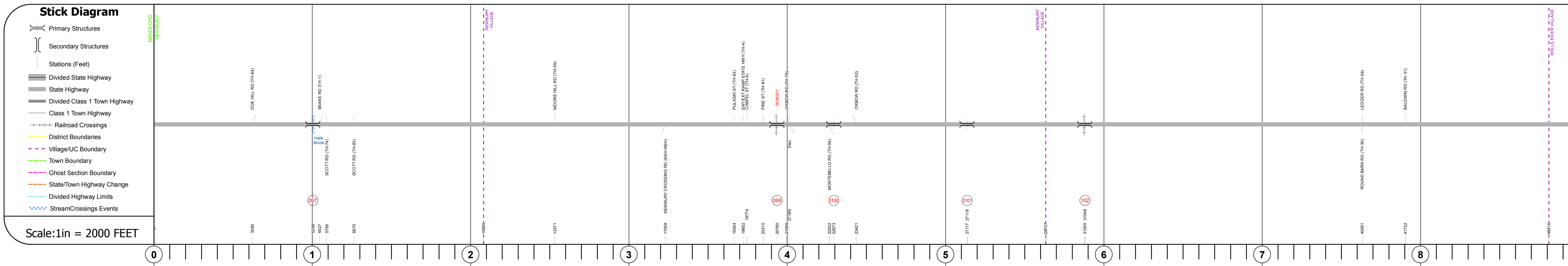
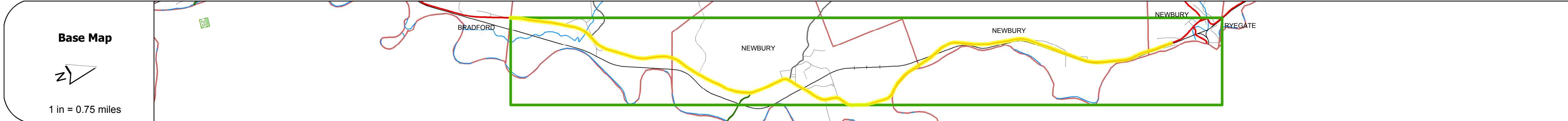
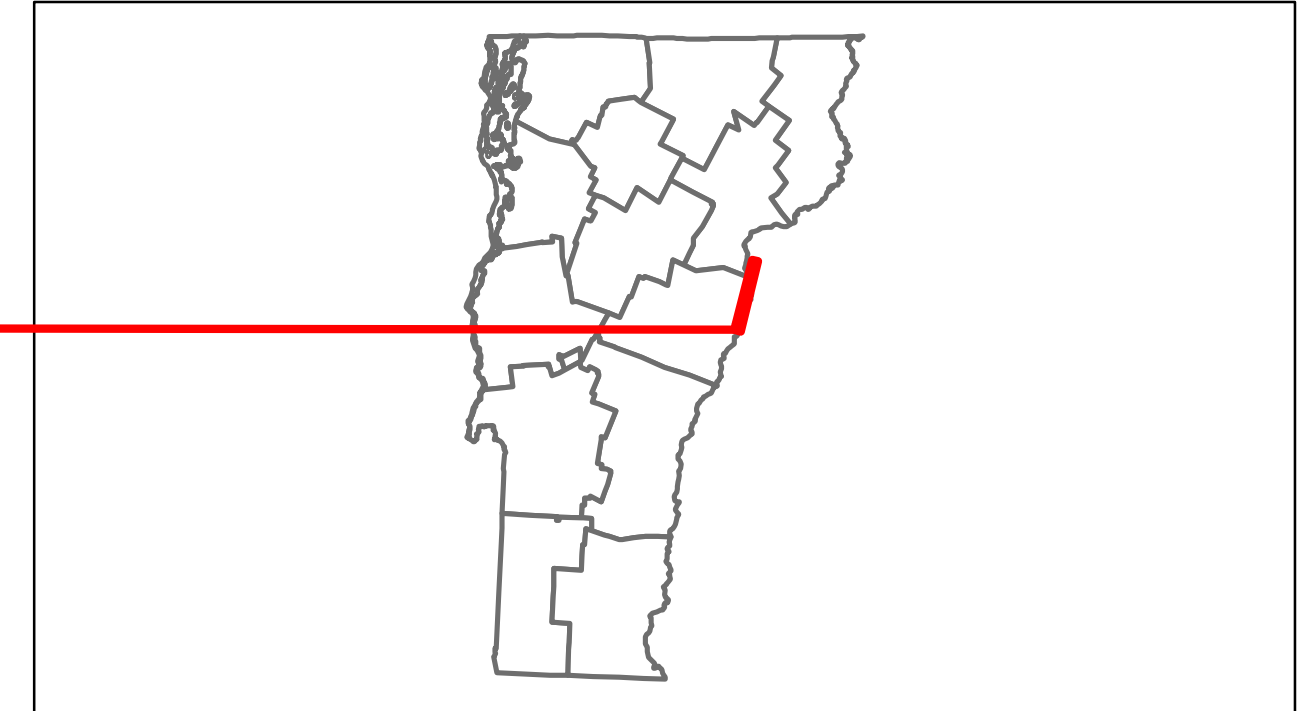


DISTRICT	TOWN	ROUTE
7	NEWBURY	US-5



DESCRIPTION BLOCK

Bridge No. 97: Stringer/multi-beam or girder - 1947
Structure No. 200113009709072
Length: 108' Width: 32.3'
Facility Carried: US 00005 ML
Bridge Type: 2-SPAN ROLLED BEAM
Features Intersected: HALLS BROOK
Surface: Bituminous
Maintenance/Ownership: State

Bridge No. 98: Stringer/multi-beam or girder - 1987
Structure No. 200113009909072
Length: 154' Width: 33.8'
Under Clearance: 36.0'
Facility Carried: US 00005 ML
Bridge Type: WELDED GIRDER
Features Intersected: US 5 OVER CONN RIVER RR
Surface: Bituminous
Maintenance/Ownership: State

Bridge No. 100: Culvert - 1980
Structure No. 300113010009071
Length: 8' Under Clearance: 8.0'
Facility Carried: US5
Bridge Type: CGMPP
Features Intersected: HARRIMAN BROOK
Maintenance: State

Bridge No. 101: Culvert - 1964
Structure No. 300113010109071
Length: 10' Under Clearance: 10.0'
Facility Carried: US5
Bridge Type: CGMPP
Features Intersected: BROOK
Maintenance: State

Bridge No. 102: Stringer/multi-beam or girder - 1938
Structure No. 200113010209072
Length: 320' Width: 21.4'
Under Clearance: 21.75'
Facility Carried: US 00005 ML
Bridge Type: 5 SPAN ROLLED BEAM
Features Intersected: US 5 OVER CONN RIVER RR
Surface: Bituminous
Maintenance/Ownership: State

Historic Projects Unknown, Bituminous Mix, Concrete, Skiny Mix, Bituminous Seal, Bituminous Concrete, Macadam, Recycled Base and Bituminous Concrete, Cold Plane and Bituminous Concrete, Plant Mix	Functional Class 1-19 Speed Zones 25, 30, 35, 40, 45, 50, 55, 60, 65	Curves curve left, curve right Grades grade up, grade down	Traffic Counters (counter ID)	Road Widths (ft)	AADT (count)	Crash Locations Fatal, Property Damage Only, Injury, Unknown Crash Type	Mileage by Functional Class By Sheet 0113 7 - Rural - Major collector 9.0	Mileage by Town By Sheet NEWBURY - U005-0907 9.0 of 9.822	DISTRICT 7	TOWN NEWBURY	1 of 2 mile 0.0 to mile 9.0 Date: 04/08/13	ROUTE US-5
							Total Mileage: 9.0 mi		Total Mileage: 9.0 mi			