





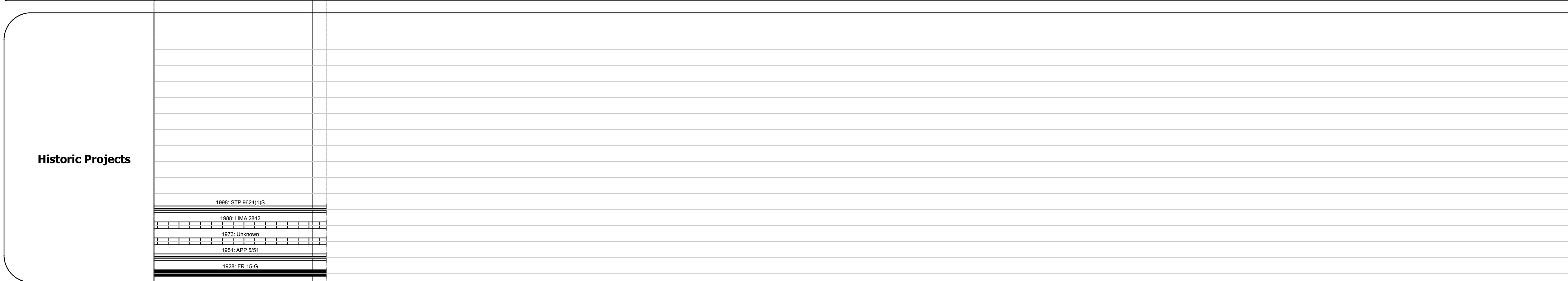


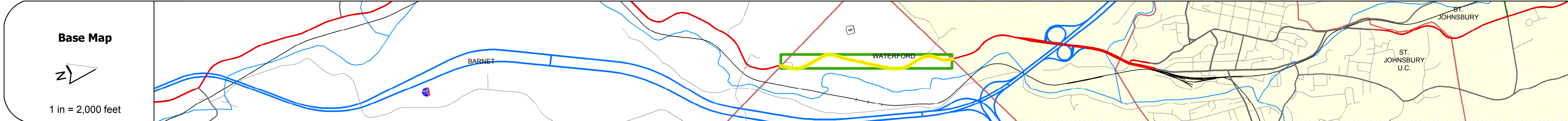
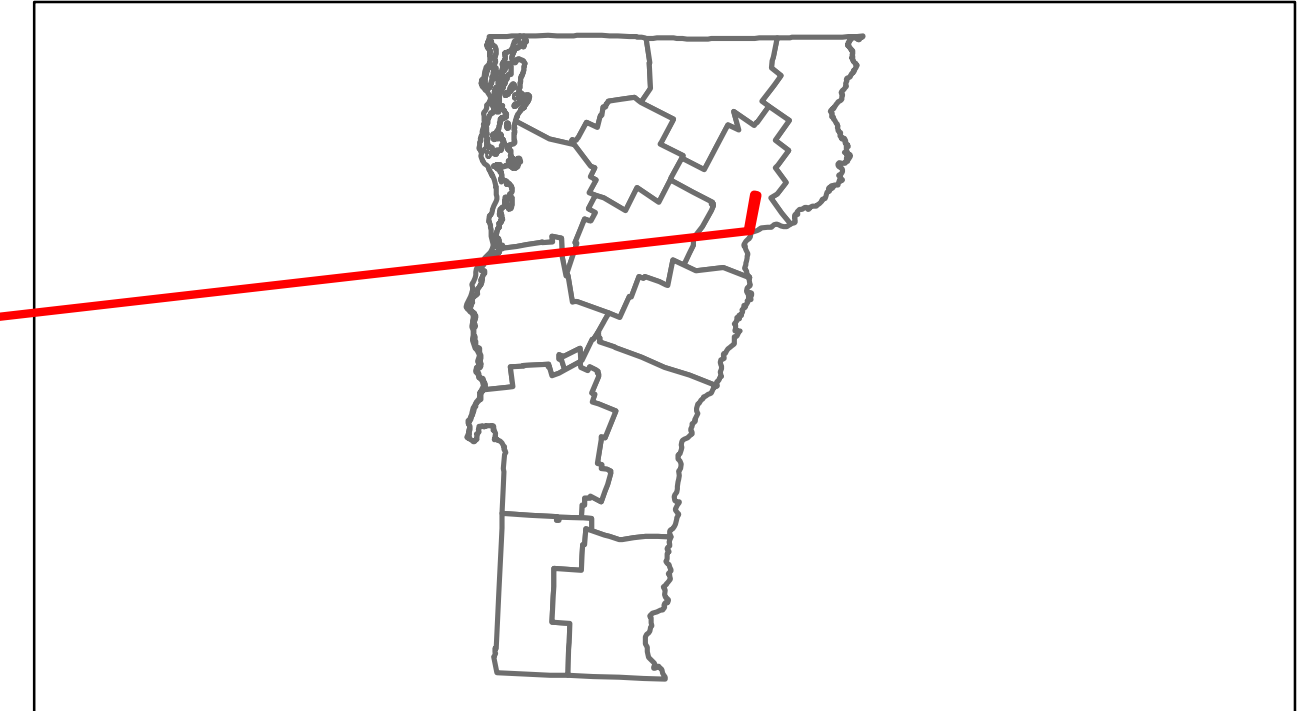


DISTRICT	TOWN	ROUTE
7	WATERFORD	US-5



DESCRIPTION BLOCK

Bridge No. 125; Culvert - 1928
Structure No. 300113012503161
Length: 12' Under Clearance: 10.0'
Facility Carried: US5
Bridge Type: RC CONCRETE BOX
Features Intersected: BROOK
Maintenance: State

Historic Projects Unknown, Cold Plane and Bituminous Concrete, Concrete, Skiny Mix, Gravel, Surface Treated Gravel, Bituminous Concrete, Bituminous Macadam, Reclaimed Base and Bituminous Concrete, Plant Mix	Functional Class 1-19, 7, 12, 17, 19	Curves curve left, curve right	Traffic Counters (counter ID)	Road Widths (ft)	AADT (count)	Crash Locations Fatal, Property Damage Only, Injury, Unknown Crash Type	Mileage by Functional Class By Sheet 0113 7 - Rural - Major collector 1.091	Mileage by Town By Sheet WATERFORD - U005-0316 1.091 of 1.091	DISTRICT 7	TOWN WATERFORD	1 of 1 mile 0.0 to mile 1.091 Date: 04/08/13	ROUTE US-5
							Total Mileage: 1.091 mi					