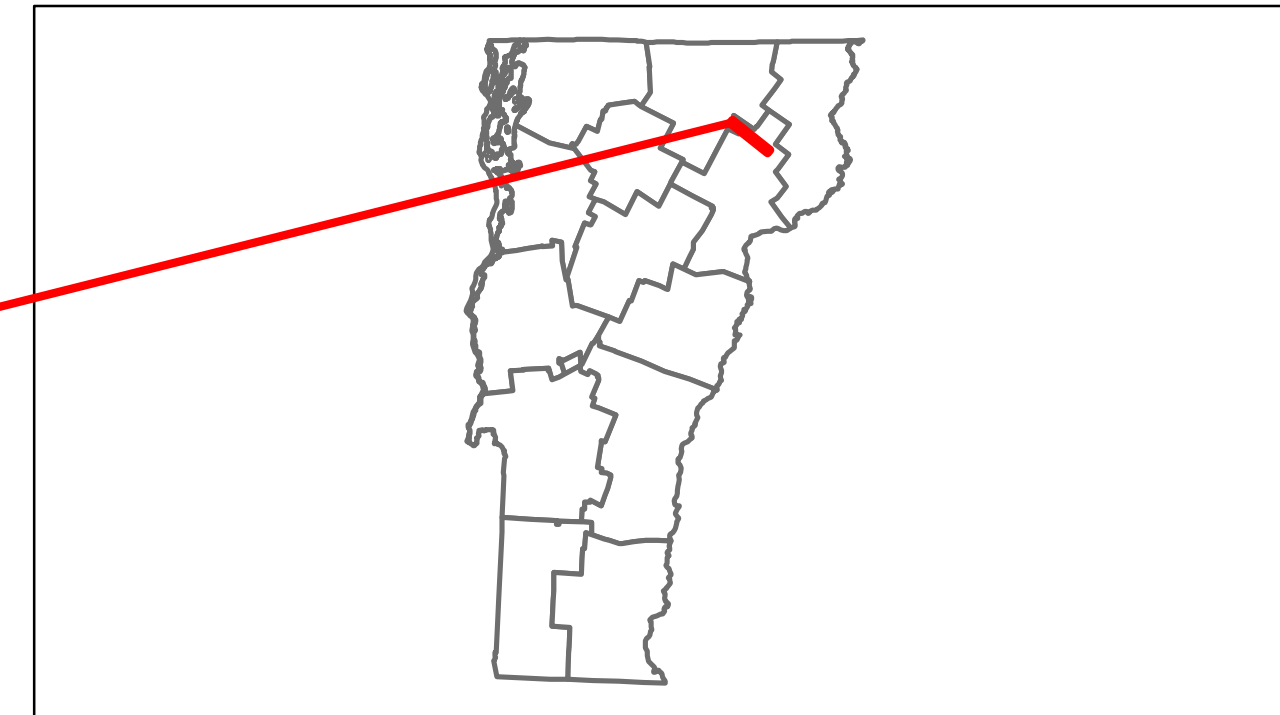


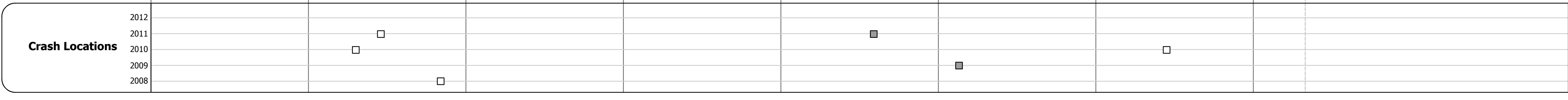
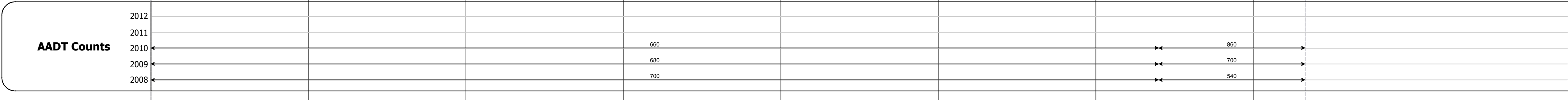


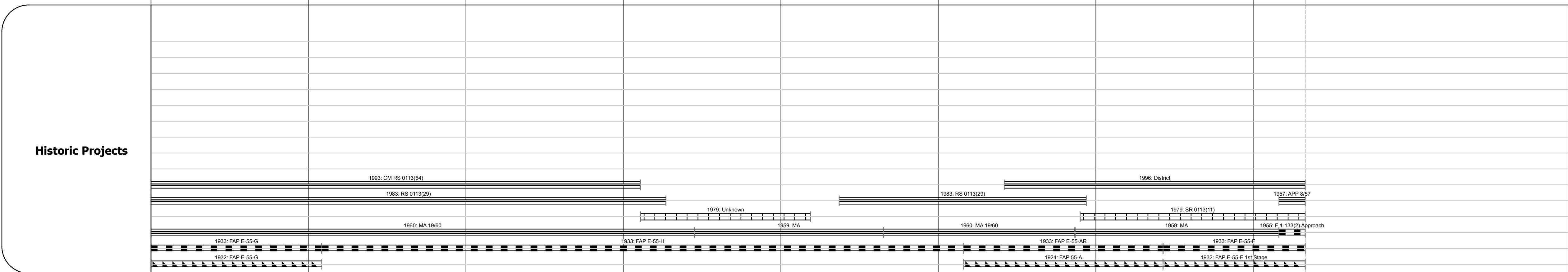


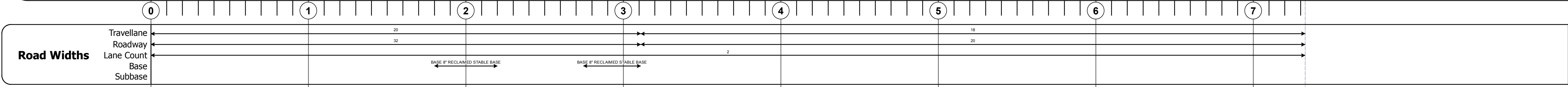
DISTRICT	TOWN	ROUTE
7	SUTTON	US-5



DESCRIPTION BLOCK

Bridge No. 151: Culvert - 1960
Structure No. 300113015103141
Length: 7' Under Clearance: 5.0'
Facility Carried: US5
Bridge Type: CGMPPA
Features Intersected: BROOK
Maintenance: State

Bridge No. 154: Culvert - 1955
Structure No. 300113015403141
Length: 13' Under Clearance: 4.0'
Facility Carried: US5
Bridge Type: RC BOX CULVERT
Features Intersected: SWAMP
Maintenance: State



Historic Projects Unknown, Cold Plane and Bituminous Concrete, Concrete, Skiny Mix, Gravel, Bituminous Seal, Surface Treated Gravel, Bituminous Concrete, Plant Mix, Reclaimed Base and Bituminous Concrete, Macadam	Functional Class 1-19 Speed Zones 25, 30, 35, 40, 45, 50, 55, 60, 65	Curves curve left, curve right Grades grade up, grade down	Traffic Counters (counter ID)	Road Widths (ft)	AADT (count)	Crash Locations Fatal, Property Damage Only, Injury, Unknown Crash Type	Mileage by Functional Class By Sheet 0113 7 - Rural - Major collector 7.329	Mileage by Town By Sheet SUTTON - U005-0314 7.329 of 7.329	DISTRICT 7	TOWN SUTTON	1 of 1 mile 0.0 to mile 7.329 Date: 04/08/13	ROUTE US-5
							Total Mileage: 7.329 mi					