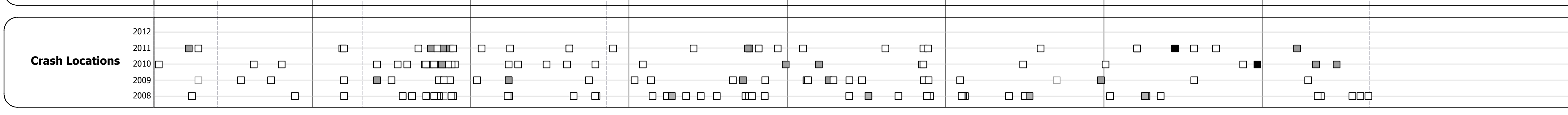
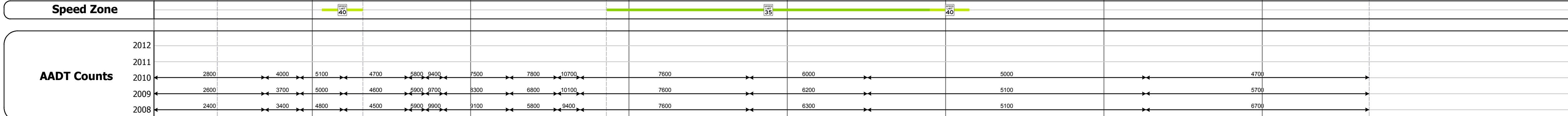

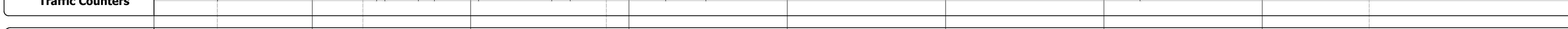


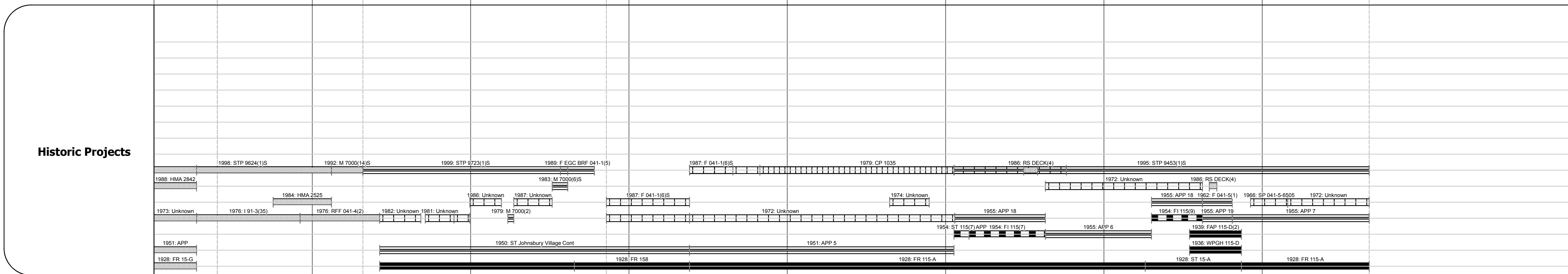
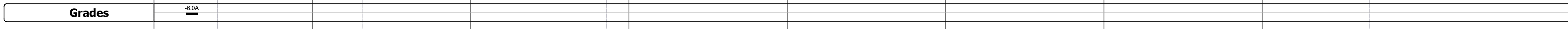
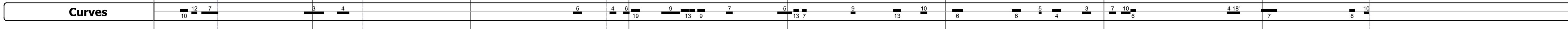
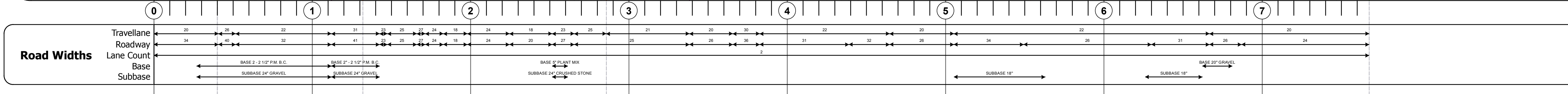
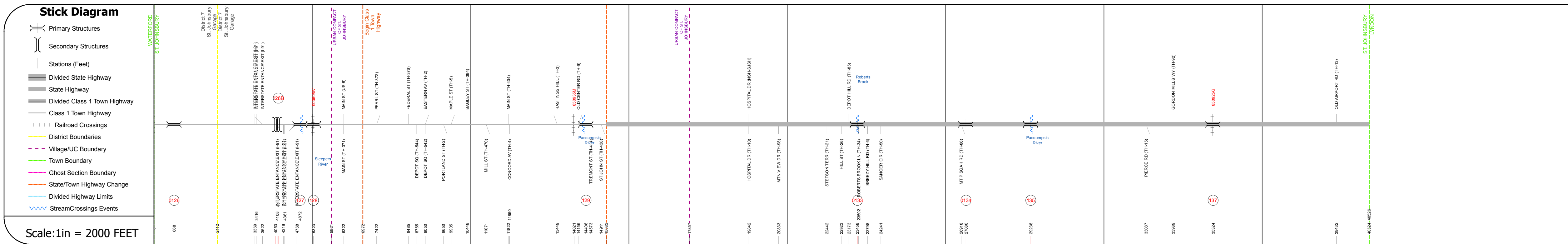
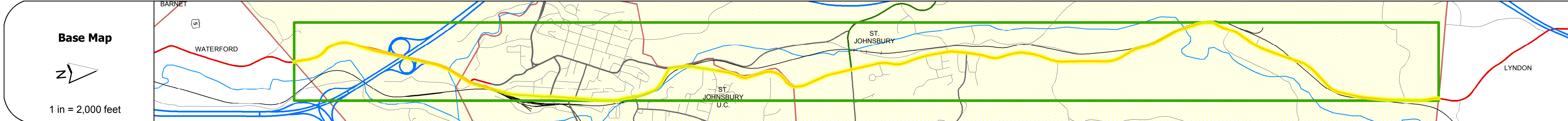
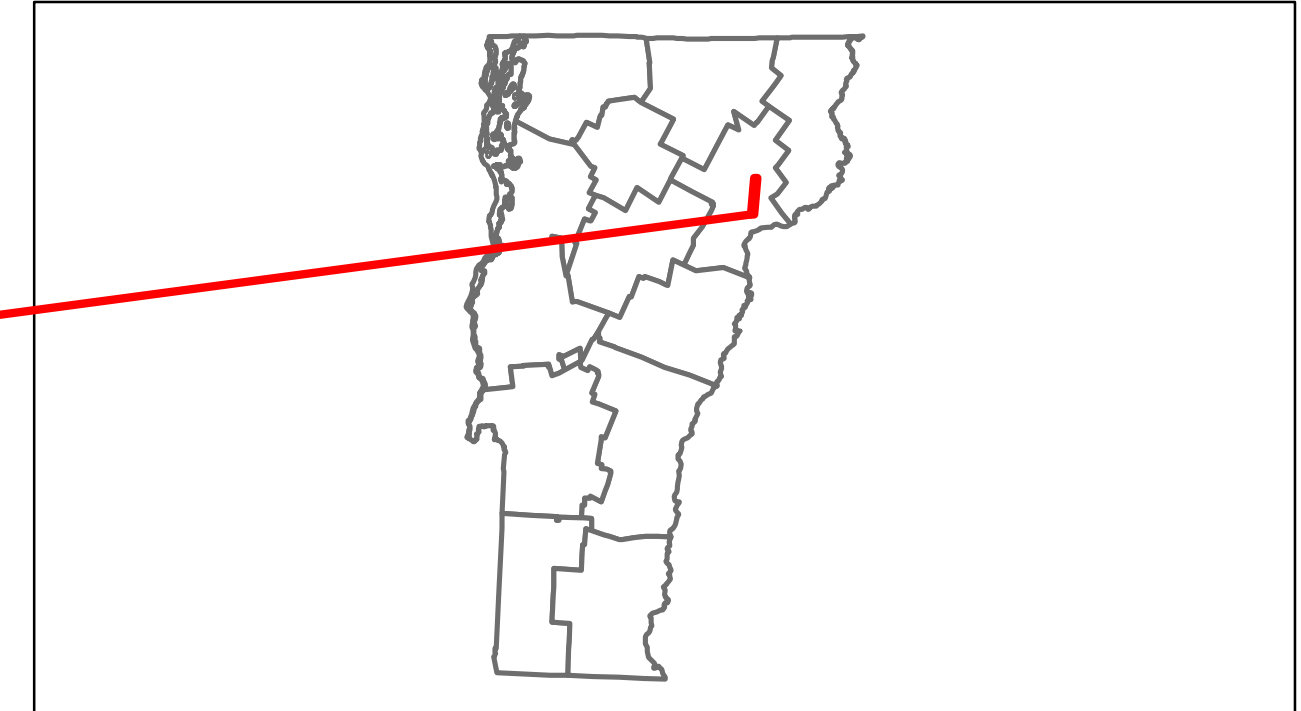


DISTRICT	TOWN	ROUTE
7	ST. JOHNSBURY	US-5



DESCRIPTION BLOCK
<p>Bridge No. 126: Culvert - 1919 Structure No. 300113012603111 Length: 8' Under Clearance: 9.0' Facility Carried: US5 Bridge Type: RC BOX CULVERT Features Intersected: BROOK Maintenance: State</p> <p>Bridge No. 126A: Stringer/multi-beam or girder - 1978 Structure No. 200091083503112 Length: 216', Height: 0.0' Weight Limit: 0 Facility Carried: 1 00091 ML Bridge Type: 2 SP CONT WLD PL GIR Features Intersected: 1 91 OVER US 5</p> <p>Bridge No. 126B: Stringer/multi-beam or girder - 1978 Structure No. 200091083N03112 Length: 216', Height: 0.0' Weight Limit: 0 Facility Carried: 1 00091 ML Bridge Type: 2 SP CONT WLD PL GIR Features Intersected: 1 91 OVER US 5</p> <p>Bridge No. 127: Culvert - 1975 Structure No. 207000012703112 Length: 42' Facility Carried: US 00005 ML Bridge Type: TWIN CELL RC BOX Features Intersected: SLEEPERS RIVER Maintenance/Ownership: State</p> <p>Bridge No. 128: Culvert - 1976 Structure No. 207000012803112 Length: 8' Under Clearance: 22.42' Facility Carried: US 00005 ML Bridge Type: MULTI PLT PIPE ARCH Features Intersected: US 5 OVER LVRR Maintenance/Ownership: State</p> <p>Bridge No. 129: Stringer/multi-beam or girder - 1989 Structure No. 200041012903112 Length: 192', Width: 35.9' Facility Carried: US 00005 ML Bridge Type: 2SP CONT WLD GIRDER Features Intersected: PASSUMPSIC RIVER Surface: Bituminous Maintenance/Ownership: Town</p> <p>Bridge No. 133: Frame - 1919 Structure No. 300113013303111 Length: 8' Under Clearance: 8.0' Facility Carried: US5 Bridge Type: CONCRETE FRAME Features Intersected: ROBERTS BROOK Surface: Bituminous Maintenance: State</p> <p>Bridge No. 134: Culvert - 1954 Structure No. 300113013403111 Length: 10' Under Clearance: 10.0' Facility Carried: US5 Bridge Type: 120" CGM PLATE PIPE Features Intersected: BROOK Maintenance: State</p> <p>Bridge No. 135: Stringer/multi-beam or girder - 1954 Structure No. 207000013503112 Length: 458', Width: 29.9' Facility Carried: US 00005 ML Bridge Type: 5 SPAN ROLLED BEAM Features Intersected: PASSUMPSIC RIVER Surface: Bituminous Maintenance/Ownership: State</p> <p>Bridge No. 137: Stringer/multi-beam or girder - 1936 Structure No. 207000013703112 Length: 248', Width: 33.3' Under Clearance: 21.67' Facility Carried: US 00005 ML Bridge Type: 3-SPAN ROLLED BEAM Features Intersected: US 5 OVER CONN RIVER RR Surface: Bituminous Maintenance/Ownership: State</p>

Historic Projects	Functional Class	Curves	Traffic Counters	Road Widths	AADT	Crash Locations	Mileage by Functional Class By Sheet	Mileage by Town By Sheet	DISTRICT	TOWN	1 of 1 mile 0.0 to mile 7.675	ROUTE											
<ul style="list-style-type: none"> <li>Unknown</li> <li>Bituminous Mix</li> <li>Skippy Mix</li> <li>Bituminous Seal</li> <li>Bituminous Concrete</li> <li>Macadam</li> <li>Cold Plane and Bituminous Concrete</li> <li>Concrete</li> <li>Gravel</li> <li>Surface Treated Gravel</li> <li>Plant Mix</li> <li>Reclaimed Base and Bituminous Concrete</li> </ul>	<ul style="list-style-type: none"> <li>1</li> <li>2</li> <li>3</li> <li>4</li> <li>5</li> <li>6</li> <li>7</li> <li>8</li> <li>9</li> <li>10</li> <li>11</li> <li>12</li> <li>13</li> <li>14</li> <li>15</li> <li>16</li> <li>17</li> <li>18</li> <li>19</li> </ul>	<ul style="list-style-type: none"> <li>curve left</li> <li>curve right</li> </ul>	<ul style="list-style-type: none"> <li>counter ID</li> </ul>	<ul style="list-style-type: none"> <li>(ft)</li> </ul>	<ul style="list-style-type: none"> <li>(count)</li> </ul>	<ul style="list-style-type: none"> <li>Fatal</li> <li>Injury</li> <li>Property Damage Only</li> <li>Unknown Crash Type</li> </ul>	<table border="1"> <tr> <td>041-1</td> <td>14 - Urban - Principal Arterial - other</td> <td>0.114</td> </tr> <tr> <td>7000</td> <td>16 - Urban - Minor Arterial</td> <td>5.627</td> </tr> <tr> <td>041-1</td> <td>16 - Urban - Minor Arterial</td> <td>1.934</td> </tr> </table>	041-1	14 - Urban - Principal Arterial - other	0.114	7000	16 - Urban - Minor Arterial	5.627	041-1	16 - Urban - Minor Arterial	1.934	<table border="1"> <tr> <td>ST. JOHNSBURY - U005-0311</td> <td>7.675 of 7.675</td> </tr> </table>	ST. JOHNSBURY - U005-0311	7.675 of 7.675	7	ST. JOHNSBURY	Date: 04/08/13	US-5
041-1	14 - Urban - Principal Arterial - other	0.114																					
7000	16 - Urban - Minor Arterial	5.627																					
041-1	16 - Urban - Minor Arterial	1.934																					
ST. JOHNSBURY - U005-0311	7.675 of 7.675																						
Total Mileage: 7.675 mi								Total Mileage: 7.675 mi															