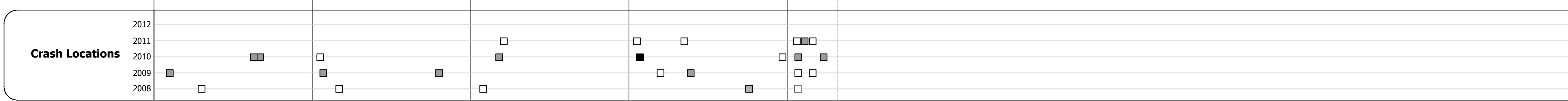


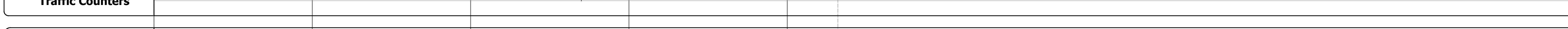



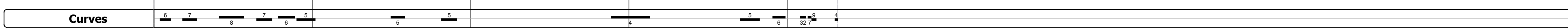
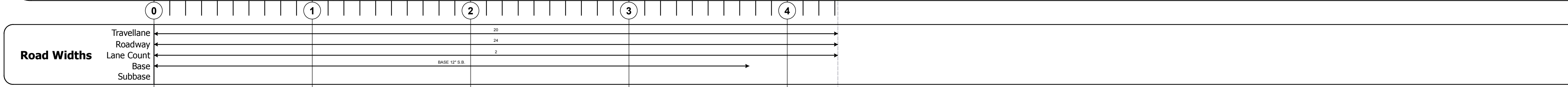
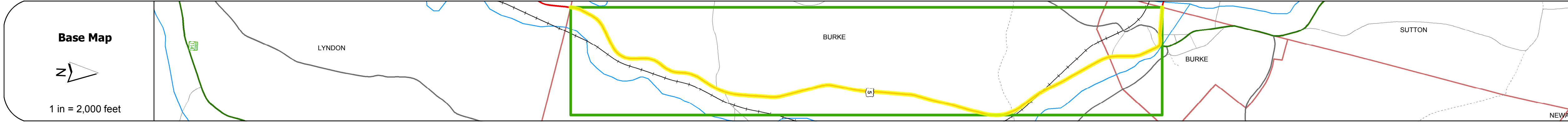
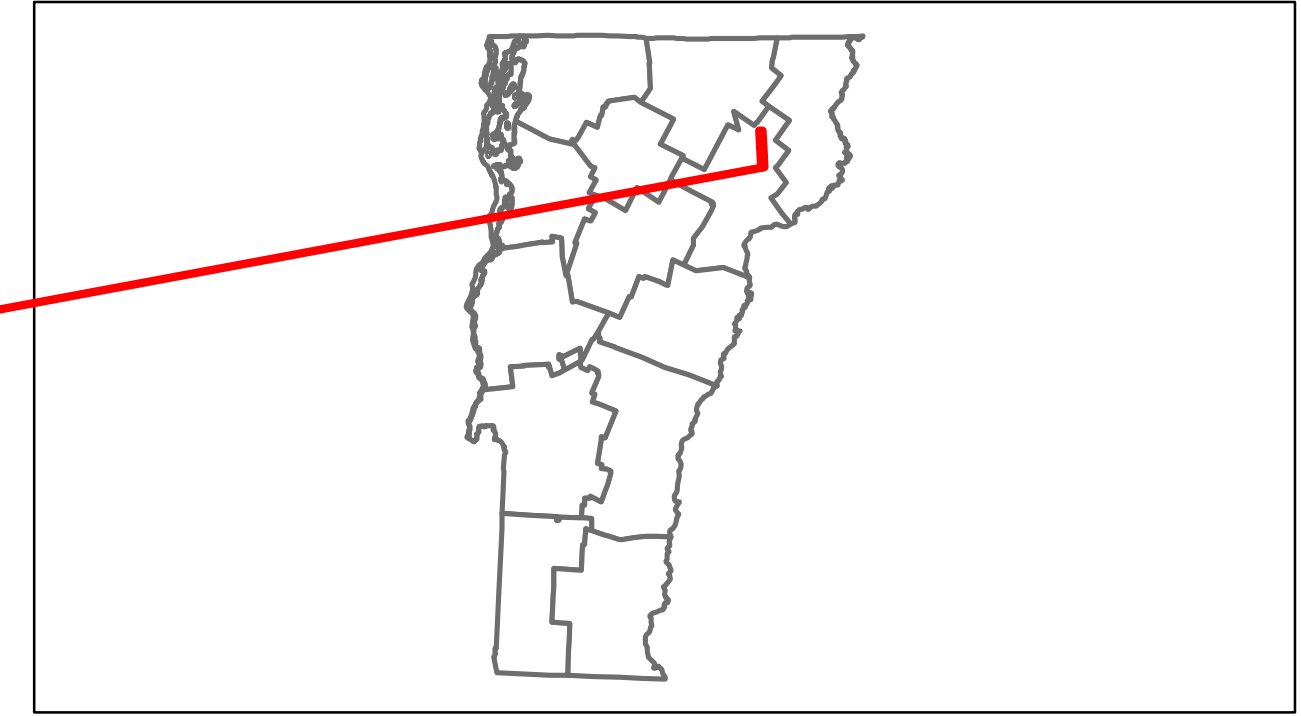


DISTRICT	TOWN	ROUTE
7	BURKE	US-5



DESCRIPTION BLOCK

Bridge No. 149; Slab - 1932
Structure No. 300113014903021
Length: 21'; Width: 24'-1"
Under Clearance: 6.0'
Facility Carried: US5
Bridge Type: CONCRETE SLAB
Features Intersected: BROOK
Surface: Bituminous
Maintenance: State

<p>Historic Projects</p> <ul style="list-style-type: none"> Unknown Bituminous Mix Skiny Mix Bituminous Seal Bituminous Concrete Macadam Cold Plane and Bituminous Concrete Concrete Gravel Surface Treated Gravel Plant Mix Reclaimed Base and Bituminous Concrete 	<p>Functional Class</p> <p>1 7 12 17 2 8 14 19 6 11 16</p> <p>Speed Zones</p> <p>25 30 35 40 45 50 55 60 65</p>	<p>Curves</p> <ul style="list-style-type: none"> curve left curve right <p>Grades</p> <ul style="list-style-type: none"> grade up grade down 	<p>Traffic Counters</p> <p>(counter ID)</p>	<p>Road Widths</p> <p>(ft)</p>	<p>AADT</p> <p>(count)</p> <p>Crash Locations</p> <ul style="list-style-type: none"> Fatal Property Damage Only Injury Unknown Crash Type 	<p>Mileage by Functional Class By Sheet</p> <p>0113 7 - Rural - Major collector 4.32</p>	<p>Mileage by Town By Sheet</p> <p>BURKE - U005-0302 4.32 of 4.32</p>	<p>DISTRICT</p> <p>7</p>	<p>TOWN</p> <p>BURKE</p>	<p>1 of 1</p> <p>mile 0.0 to mile 4.32</p> <p>Date: 04/08/13</p>	<p>ROUTE</p> <p>US-5</p>
						<p>Total Mileage: 4.32 mi</p>		<p>Total Mileage: 4.32 mi</p>			