






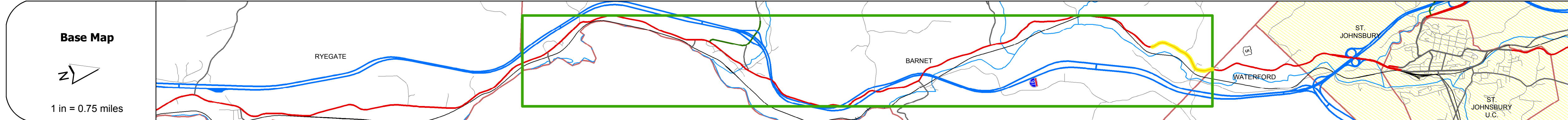
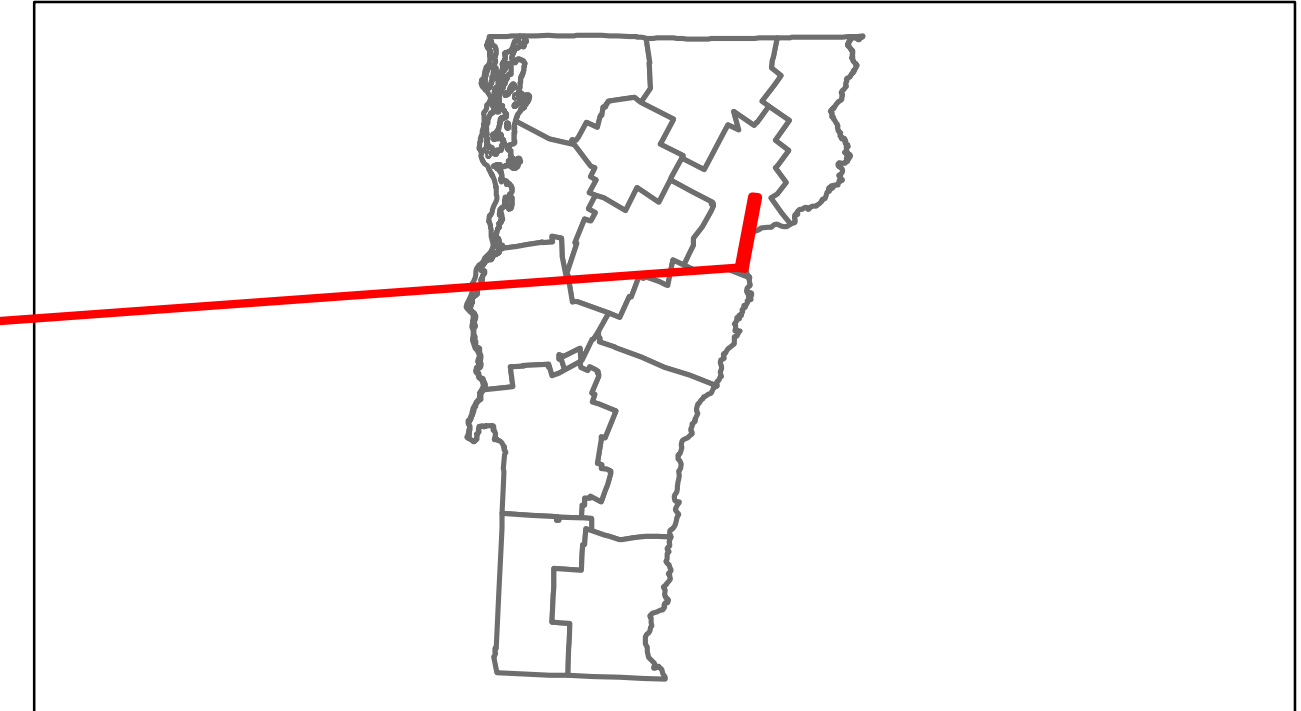


DISTRICT	TOWN	ROUTE
7	BARNET	US-5



DESCRIPTION BLOCK	

<b>Historic Projects</b> Unknown, Cold Plane and Bituminous Concrete, Concrete, Skiny Mix, Gravel, Surface Treated Gravel, Bituminous Seal, Bituminous Concrete, Bituminous Macadam, Reclaimed Base and Bituminous Concrete, Plant Mix	<b>Functional Class</b> 1-19 <b>Speed Zones</b> 25, 30, 35, 40, 45, 50, 55, 60, 65	<b>Curves</b> curve left, curve right <b>Grades</b> grade up, grade down	<b>Traffic Counters</b> (counter ID)	<b>Road Widths</b> (ft)	<b>AADT</b> (count) <b>Crash Locations</b> Fatal, Property Damage Only, Injury, Unknown Crash Type	<b>Mileage by Functional Class By Sheet</b> 0113 7 - Rural - Major collector 0.939	<b>Mileage by Town By Sheet</b> BARNET - U005-0301 0.939 of 9.939	<b>DISTRICT</b> 7	<b>TOWN</b> BARNET	<b>2 of 2</b> mile 9.0 to mile 9.939 Date: 04/08/13	<b>ROUTE</b> US-5
Total Mileage: 0.939 mi						Total Mileage: 0.939 mi					