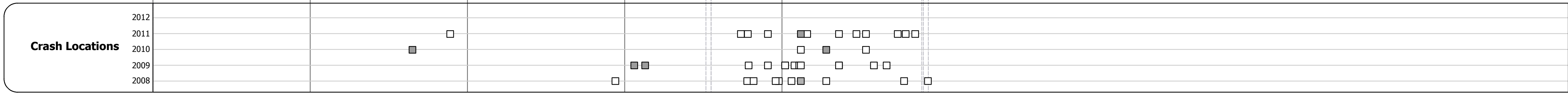


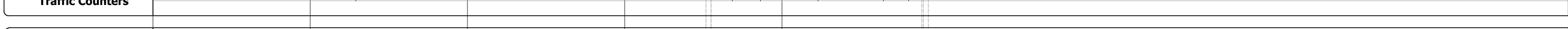



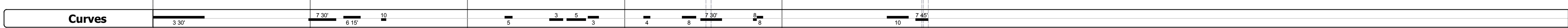
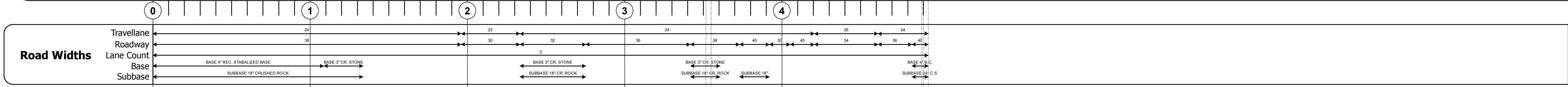
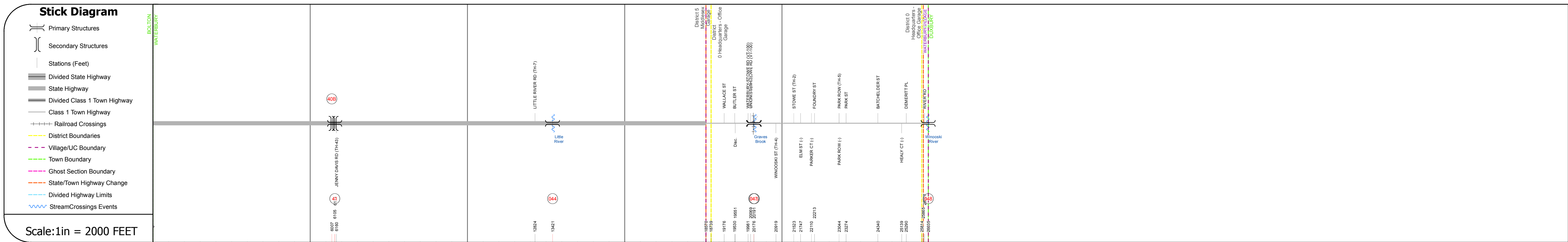
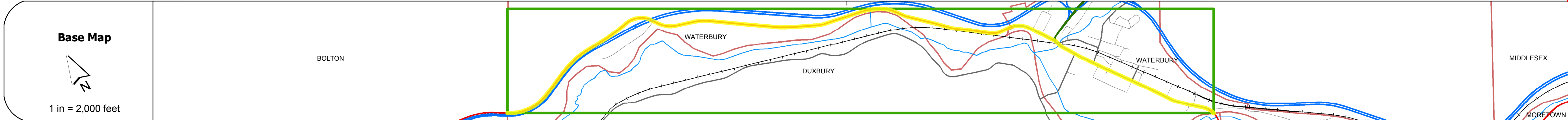
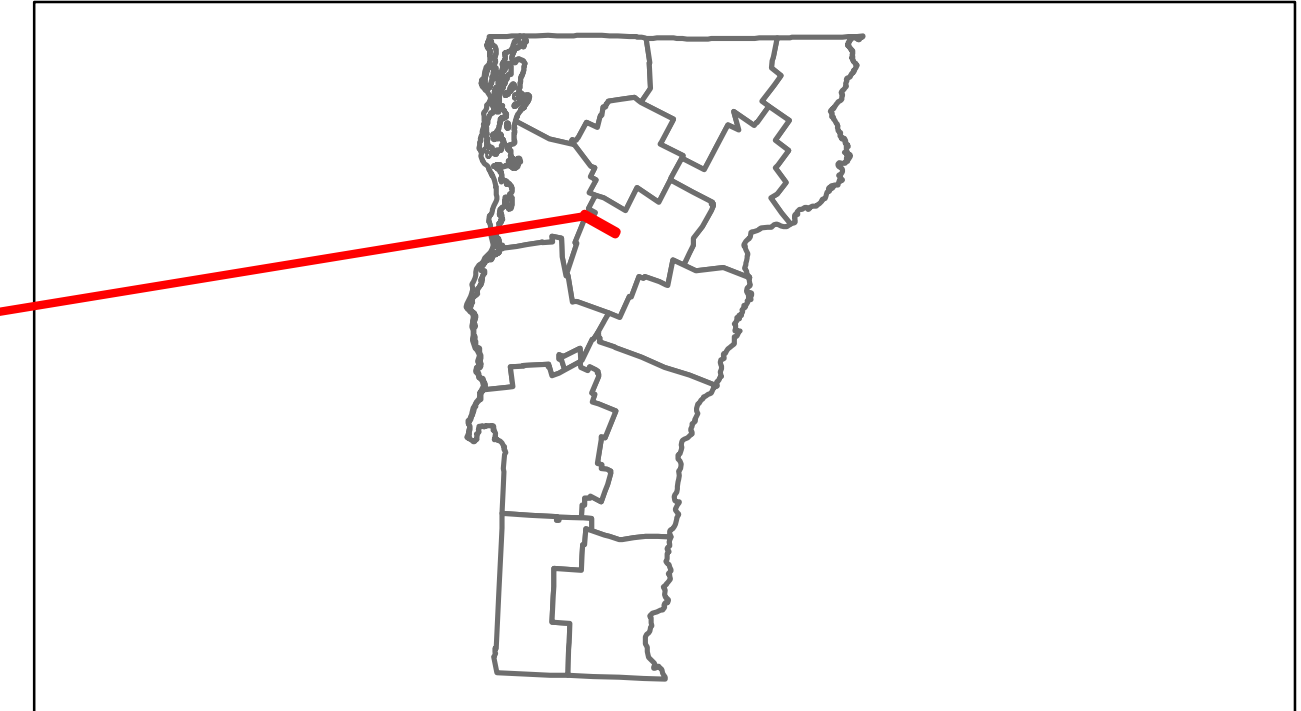


DISTRICT	TOWN	ROUTE
6	WATERBURY	US-2



DESCRIPTION BLOCK

Bridge No. 40B: Stringer/multi-beam or girder - 1961
Structure No. 200089050512182
Length: 233', Height: 0.0'Weight Limit: 0
Facility Carried: I 00089 ML
Bridge Type: CONT CURVE GIRDER
Features Intersected: I 89 OVER U.S.2

Bridge No. 41: Culvert - 1961
Structure No. 300284004112181
Length: 8'Under Clearance: 8.5'
Facility Carried: US2
Bridge Type: COMPPILINED W/ ALUM.
Features Intersected: BROOK
Maintenance: State

Bridge No. 40A: Stringer/multi-beam or girder - 1961
Structure No. 200089050512182
Length: 233', Height: 0.0'Weight Limit: 0
Facility Carried: I 00089 ML
Bridge Type: CONT CURVE GIRDER
Features Intersected: I 89 OVER U.S.2

Bridge No. 44: Stringer/multi-beam or girder - 1961
Structure No. 200284004112182
Length: 243', Width: 30.0'
Facility Carried: US 00002 ML
Bridge Type: 3 SPAN ROLLED BEAM
Features Intersected: LITTLE RIVER
Surface: Bituminous
Maintenance/Ownership: State

Bridge No. 47: Stringer/multi-beam or girder - 1956
Structure No. 200013004712182
Length: 39', Height: 14.08', Width: 44.0'
Facility Carried: US 00002 ML
Bridge Type: ROLLED BEAM
Features Intersected: THATCHER BROOK
Surface: Bituminous
Maintenance/Ownership: Town

Bridge No. 46: Girder and floorbeam system - 1956
Structure No. 200013004812182
Length: 126', Height: 0.0'Facility Carried: RAILROAD
Bridge Type: RIVETED THRU GIRDER
Features Intersected: N.E.C.R.R. OVER US 2

Bridge No. 48: Stringer/multi-beam or girder - 1992
Structure No. 200013004812182
Length: 278', Width: 39.8'
Facility Carried: US 00002 ML
Bridge Type: 2SPN CONT CURVED GIR
Features Intersected: WINOOSKI RIVER
Surface: Bituminous
Maintenance/Ownership: Town

<p>Historic Projects</p> <ul style="list-style-type: none"> Unknown Bituminous Mix Skiny Mix Bituminous Seal Bituminous Concrete Bituminous Macadam Cold Plane and Bituminous Concrete Concrete Gravel Surface Treated Gravel Plant Mix Reclaimed Base and Bituminous Concrete 	<p>Functional Class</p> <ul style="list-style-type: none"> 1 - 19 2 - 19 3 - 19 4 - 19 5 - 19 6 - 19 7 - 19 8 - 19 9 - 19 10 - 19 11 - 19 12 - 19 13 - 19 14 - 19 15 - 19 16 - 19 17 - 19 18 - 19 19 - 19 	<p>Curves</p> <ul style="list-style-type: none"> curve left curve right 	<p>Traffic Counters</p> <p>(counter ID)</p>	<p>Road Widths</p> <p>(ft)</p>	<p>AADT</p> <p>(count)</p>	<p>Crash Locations</p> <ul style="list-style-type: none"> Fatal Injury Property Damage Only Unknown Crash Type 	<p>Mileage by Functional Class By Sheet</p> <table border="1"> <tr> <td>013-4</td> <td>6 - Rural - Minor Arterial</td> <td>3.784</td> </tr> <tr> <td>0284</td> <td>7 - Rural - Major Collector</td> <td>1.147</td> </tr> <tr> <td colspan="2">Total Mileage:</td> <td>4.931 mi</td> </tr> </table>	013-4	6 - Rural - Minor Arterial	3.784	0284	7 - Rural - Major Collector	1.147	Total Mileage:		4.931 mi	<p>Mileage by Town By Sheet</p> <table border="1"> <tr> <td>WATERBURY - U002-1218</td> <td>4.931 of 4.931</td> </tr> <tr> <td colspan="2">Total Mileage:</td> <td>4.931 mi</td> </tr> </table>	WATERBURY - U002-1218	4.931 of 4.931	Total Mileage:		4.931 mi	<p>DISTRICT</p> <p>6</p>	<p>TOWN</p> <p>WATERBURY</p>	<p>1 of 1</p> <p>mile 0.0 to mile 4.931</p> <p>Date: 04/08/13</p>	<p>ROUTE</p> <p>US-2</p>
013-4	6 - Rural - Minor Arterial	3.784																								
0284	7 - Rural - Major Collector	1.147																								
Total Mileage:		4.931 mi																								
WATERBURY - U002-1218	4.931 of 4.931																									
Total Mileage:		4.931 mi																								