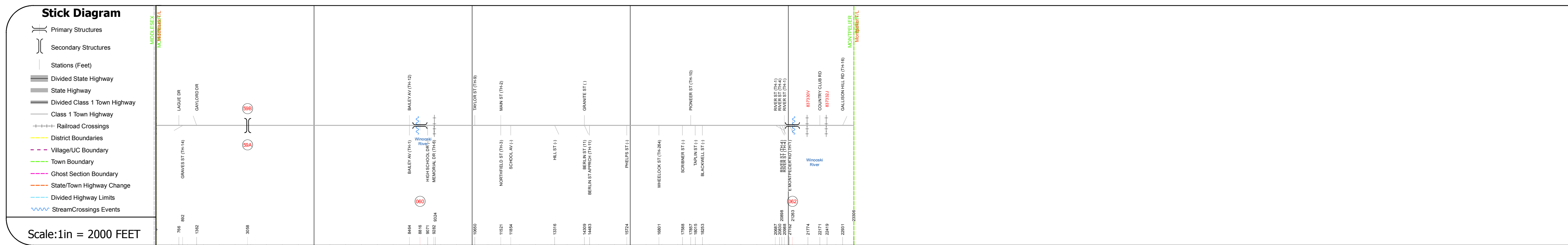
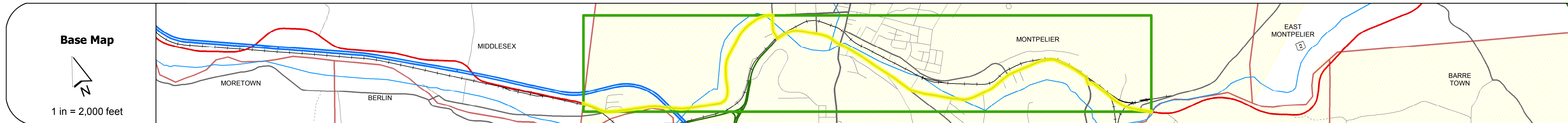
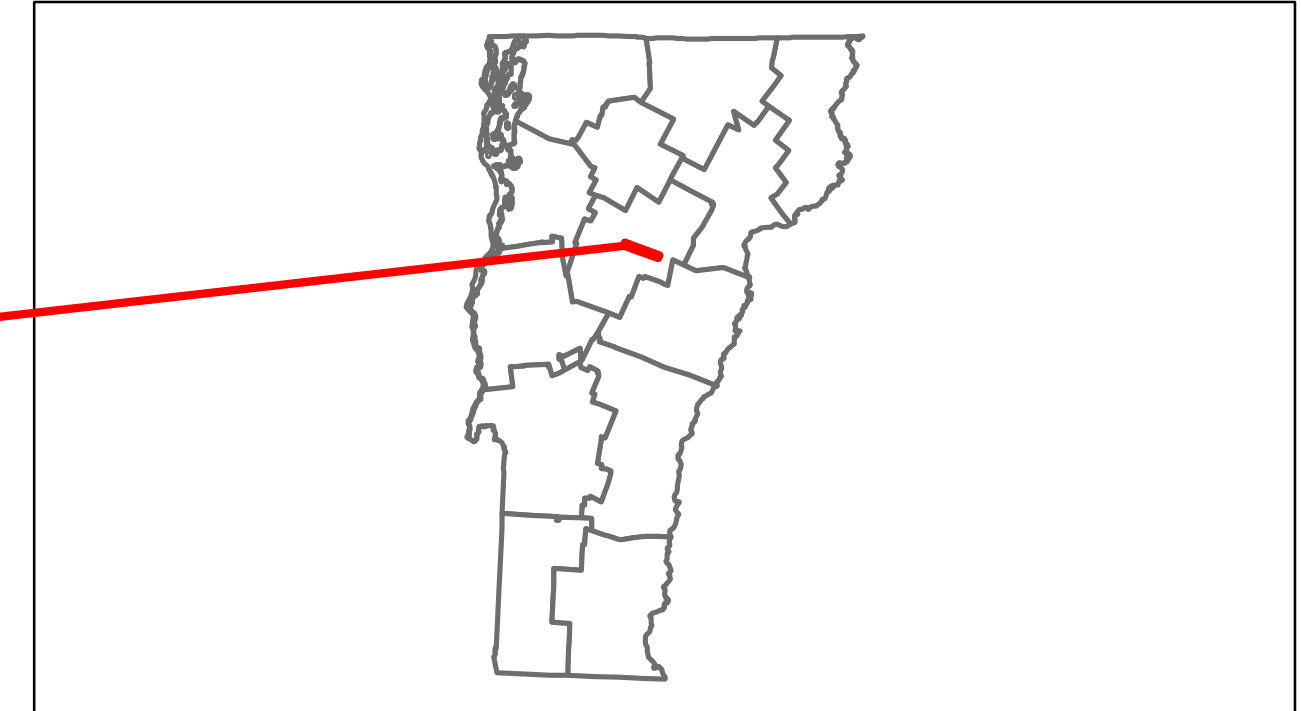


DISTRICT	TOWN	ROUTE
6	MONTPELIER	US-2



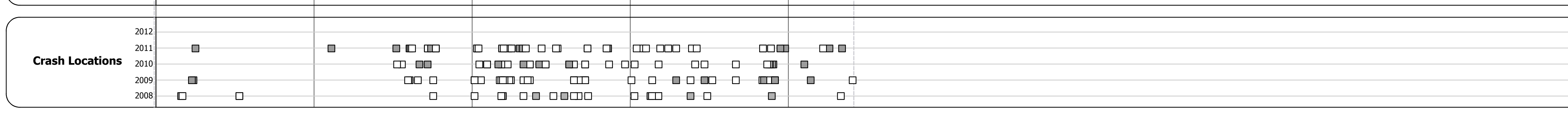
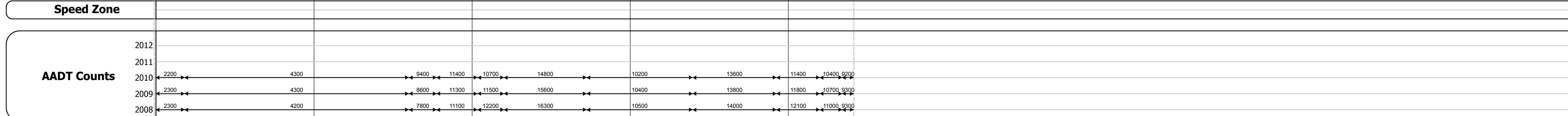
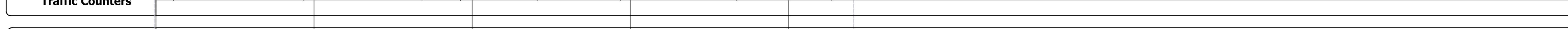



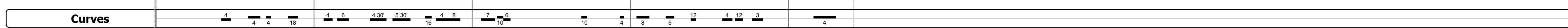
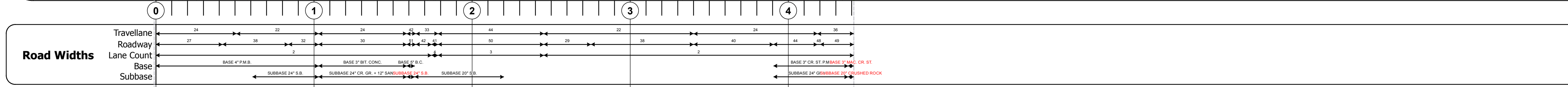
DESCRIPTION BLOCK

Bridge No. 59A: Stringer/multi-beam or girder - 1960
Structure No: 200089042512112
Length: 902', Height: 0.0' Weight Limit: 0
Facility Carried: 1 00089 ML
Bridge Type: 13 SPN STEEL BEAM
Features Intersected: 1 89 OVER U.S.2

Bridge No. 59B: Stringer/multi-beam or girder - 1960
Structure No: 200089042N12112
Length: 902', Height: 0.0' Weight Limit: 0
Facility Carried: 1 00089 ML
Bridge Type: 13 SPN STEEL BEAM
Features Intersected: 1 89 OVER U.S.2

Bridge No. 60: Stringer/multi-beam or girder - 1958
Structure No: 206400006012112
Length: 255', Width: 40.0'
Facility Carried: US 00002 ML
Bridge Type: 3 SPAN ROLLED BEAM
Features Intersected: WINOOSKI RIVER
Surface: Bituminous
Maintenance/Ownership: City/Municipal

Bridge No. 62: Stringer/multi-beam or girder - 1971
Structure No: 20002606212112
Length: 214', Width: 42.7'
Facility Carried: US 00002 ML
Bridge Type: 3SP CONT ROLLED BEAM
Features Intersected: WINOOSKI RIVER
Surface: Bituminous
Maintenance/Ownership: City/Municipal



Historic Projects Unknown, Bituminous Mix, Concrete, Gravel, Surface Treated Gravel, Plant Mix, Reclaimed Base and Bituminous Concrete, Cold Plane and Bituminous Concrete, Skiny Mix, Blumious Seal, Blumious Concrete, Macadam	Functional Class 1-19, 2-19, 3-19, 4-19, 5-19, 6-19, 7-19, 8-19, 9-19, 10-19, 11-19, 12-19, 13-19, 14-19, 15-19, 16-19, 17-19, 18-19, 19-19	Curves curve left, curve right	Traffic Counters (counter ID)	Road Widths (ft)	AADT (count)	Crash Locations Fatal, Injury, Property Damage Only, Unknown Crash Type	Mileage by Functional Class By Sheet 028-3 14 - Urban - Principal Arterial - Other 2.217 028-2 14 - Urban - Principal Arterial - Other 0.422 6400 16 - Urban - Minor Arterial 1.775	Mileage by Town By Sheet MONTPELIER - U002-1211 4.414 of 4.414	DISTRICT 6	TOWN MONTPELIER	1 of 1 mile 0.0 to mile 4.414 Date: 04/08/13	ROUTE US-2
							Total Mileage: 4.414 mi	Total Mileage: 4.414 mi				