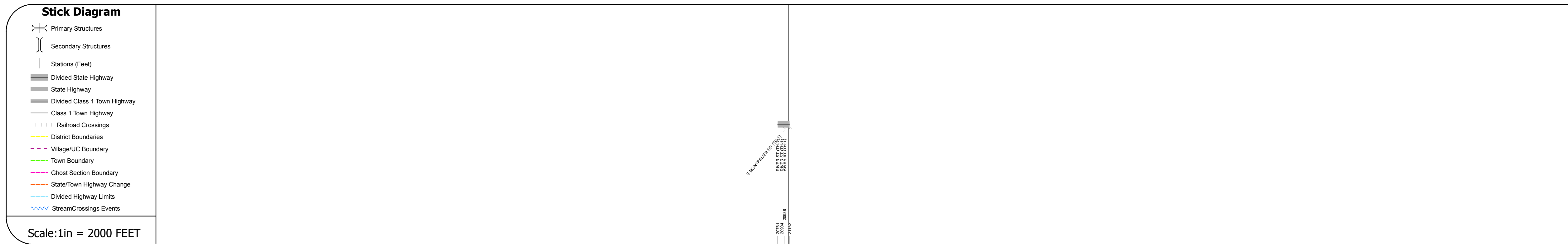
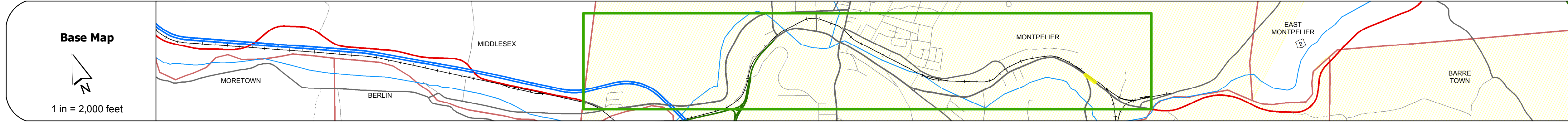
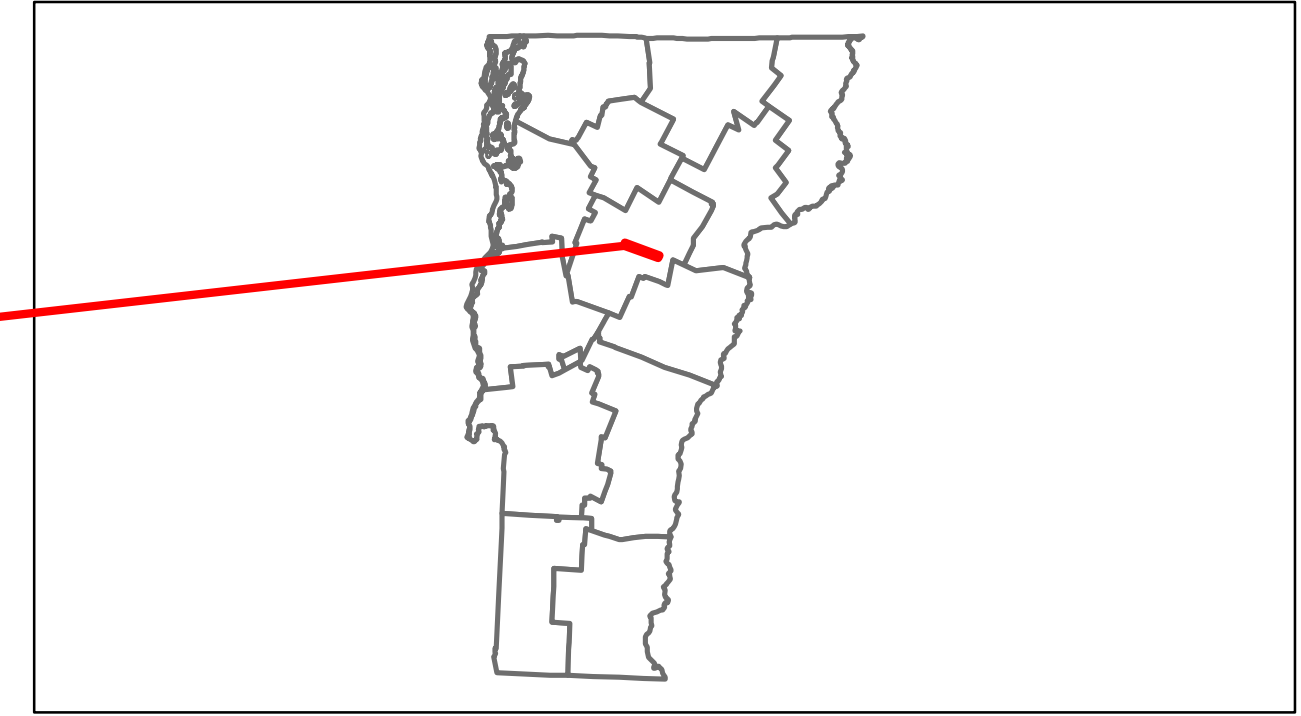


DISTRICT	TOWN	ROUTE
6	MONTPELIER	US-2



**DESCRIPTION BLOCK**

Road Widths	Travellane	Roadway	Lane Count	Base	Subbase

Curves

Grades

Historic Projects
2000 AC NH 0808(1)S
1971 F 028-3(0)
1953 APP 479/53
1928 PAS 97-B

Maintenance Garage

Traffic Counters

Functional Class

Speed Zone

AADT Counts
2012
2011
2010
2009
2008

Crash Locations
2012
2011
2010
2009
2008

<b>Historic Projects</b> Unknown, Cold Plane and Bituminous Concrete, Bituminous Mix, Concrete, Skiny Mix, Gravel, Bituminous Seal, Surface Treated Gravel, Bituminous Concrete, Plant Mix, Reclaimed Base and Bituminous Concrete, Macadam	<b>Functional Class</b> 1-19, 6-16, Speed Zones: 25, 30, 35, 40, 45, 50, 55, 60, 65	<b>Curves</b> curve left, curve right	<b>Traffic Counters</b> (counter ID), ?	<b>Road Widths</b> (ft)	<b>AADT</b> (count)	<b>Crash Locations</b> Fatal, Property Damage Only, Injury, Unknown Crash Type	<b>Mileage by Functional Class By Sheet</b> 028-3 14 - Urban - Principal Arterial - Other 2.217 028-2 14 - Urban - Principal Arterial - Other 0.422 6400 16 - Urban - Minor Arterial 1.775	<b>Mileage by Town By Sheet</b> MONTPELIER - U002-1211W 0.076 of 0.076	<b>DISTRICT</b> 6	<b>TOWN</b> MONTPELIER	<b>1 of 1</b> mile 3.932 to mile 4.008 Date: 04/08/13	<b>ROUTE</b> US-2
							<b>Total Mileage: 0.076 mi</b>		<b>Total Mileage: 0.076 mi</b>			