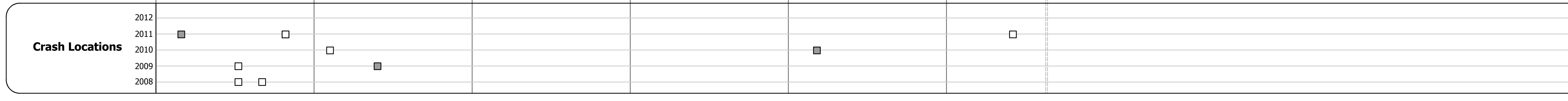
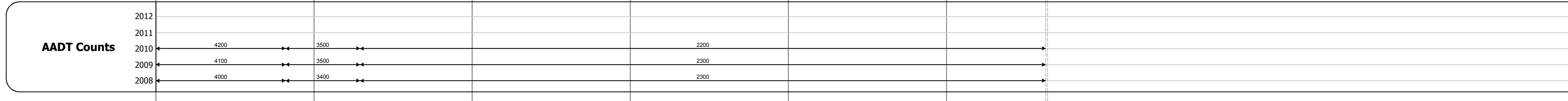
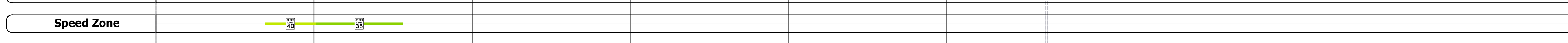

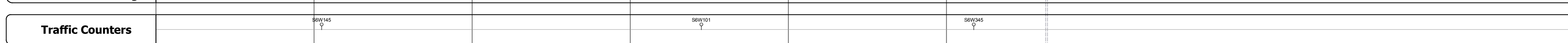


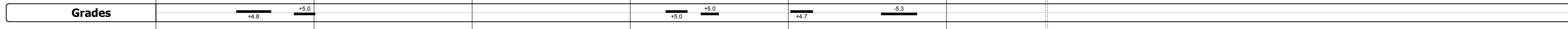
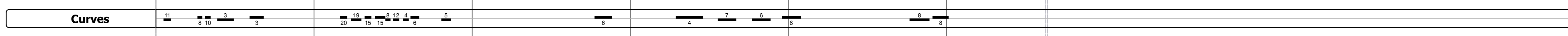
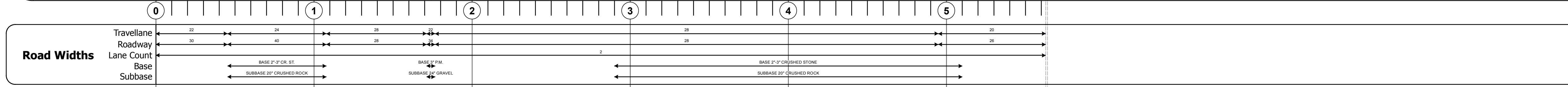
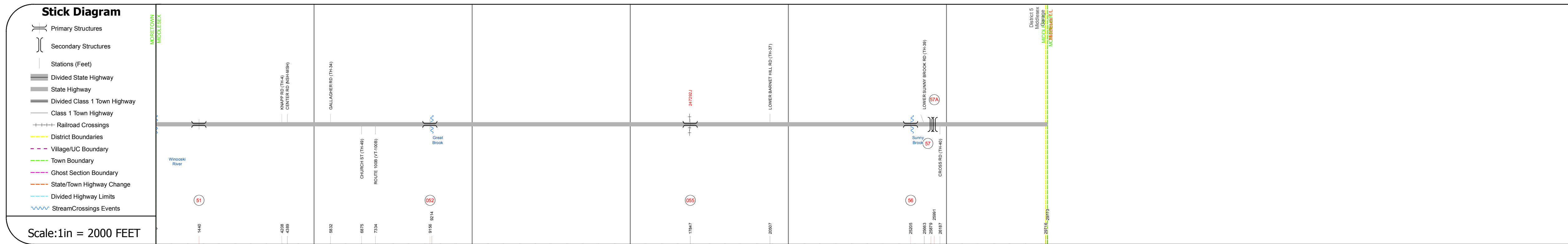
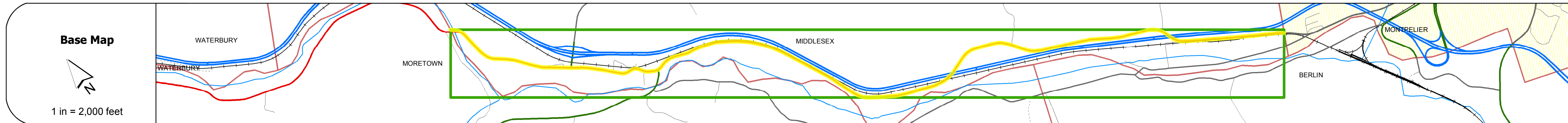
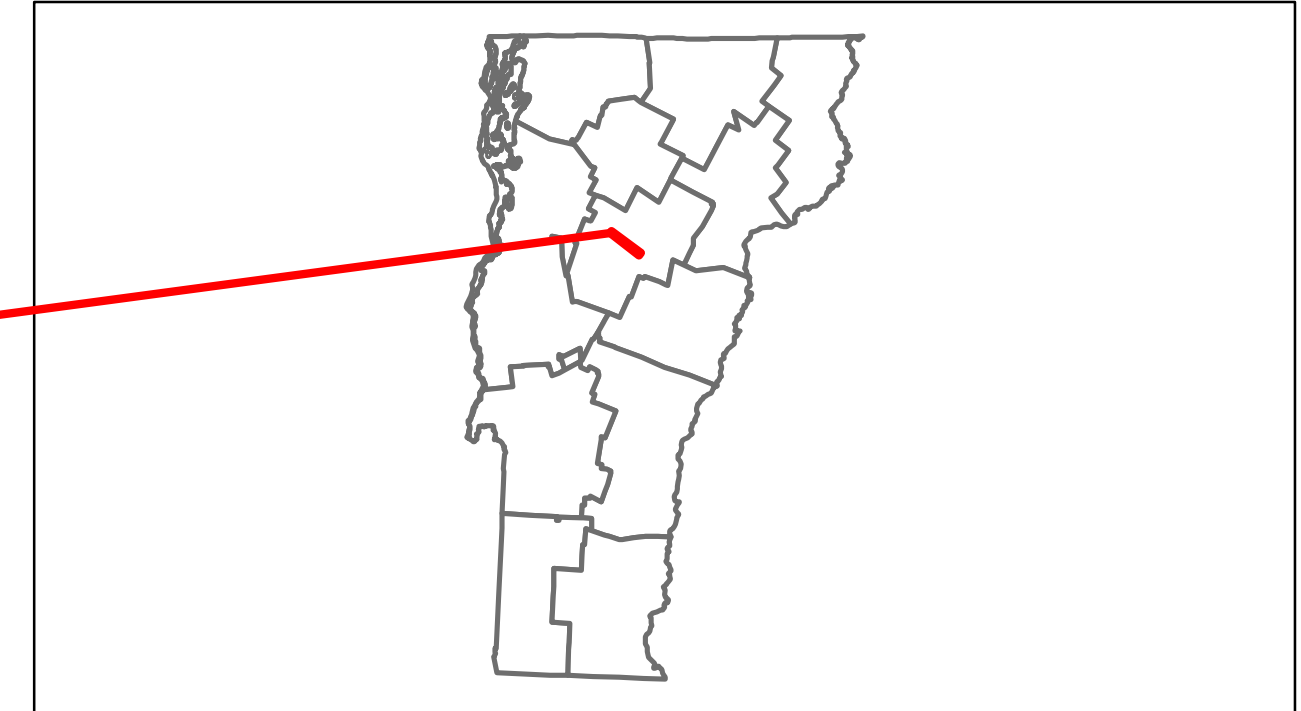


DISTRICT	TOWN	ROUTE
6	MIDDLESEX	US-2



DESCRIPTION BLOCK
<p>Bridge No. <CLR red = "255">51</CLR>- Culvert - 1979 Structure No. 30028400512101 Length: 14' Under Clearance: 8.5' Facility Carried: US2 Bridge Type: CGMPPA Features Intersected: BROOK Maintenance: State</p> <p>Bridge No. <CLR red = "255">52</CLR>- Slab - 1979 Structure No. 200284005212102 Length: 34', Width: 34.0' Facility Carried: US 00002 ML Bridge Type: CONCRETE SLAB Features Intersected: GREAT BROOK Surface: Bituminous Maintenance/Ownership: State</p> <p>Bridge No. <CLR red = "255">55</CLR>- Stringer/multi-beam or girder - 1960 Structure No. 200284005512102 Length: 660', Width: 31.5' Under Clearance: 16.0' Facility Carried: US 00002 ML Bridge Type: 9 SPAN STEEL BEAM Features Intersected: 1 89 & NECR UNDER U.S.2 Surface: Bituminous Maintenance/Ownership: State</p> <p>Bridge No. <CLR red = "255">56</CLR>- Culvert - 1960 Structure No. 300284005612101 Length: 10' Under Clearance: 10.0' Facility Carried: US2 Bridge Type: CGMPP Features Intersected: BROOK Maintenance: State</p> <p>Bridge No. <CLR red = "255">57</CLR>- Stringer/multi-beam or girder - 1960 Structure No. 200089043N12102 Length: 172', Height: 0.0' Weight Limit: 0 Facility Carried: I 00089 ML Bridge Type: CONT ROLLED BM Features Intersected: 1 89 OVER US 2</p> <p>Bridge No. <CLR red = "255">57A</CLR>- Stringer/multi-beam or girder - 1960 Structure No. 200089043S12102 Length: 172', Height: 0.0' Weight Limit: 0 Facility Carried: I 00089 ML Bridge Type: CONT ROLLED BM Features Intersected: 1 89 OVER US 2</p>

Historic Projects Unknown, Cold Plane and Bituminous Concrete, Concrete, Bluminius Mx, Skiny Mx, Gravel, Bluminius Seal, Surface Treated Gravel, Bluminius Concrete, Bluminius, Reclaimed Base and Bluminius Concrete, Plant Mx	Functional Class 1-19	Curves curve left, curve right	Traffic Counters (counter ID)	Road Widths (ft)	AADT (count)	Crash Locations Fatal, Injury, Property Damage Only, Unknown Crash Type	Mileage by Functional Class By Sheet 0284 7 - Rural - Major collector 5.628	Mileage by Town By Sheet MIDDLESEX - U002-1210 5.639 of 5.639	DISTRICT 6	TOWN MIDDLESEX	1 of 1 mile 0.0 to mile 5.639 Date: 04/08/13	ROUTE US-2
Total Mileage: 5.639 mi						Total Mileage: 5.639 mi						