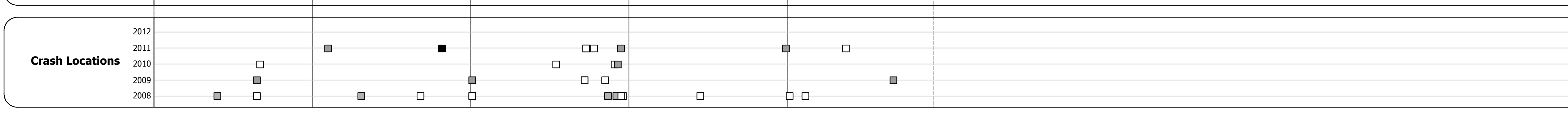
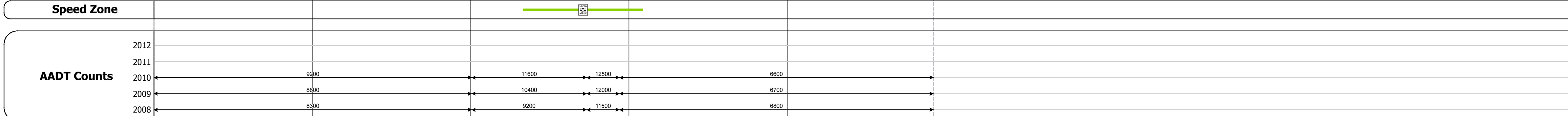
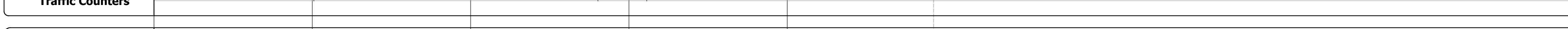



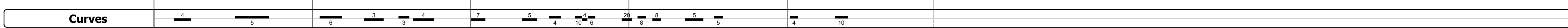
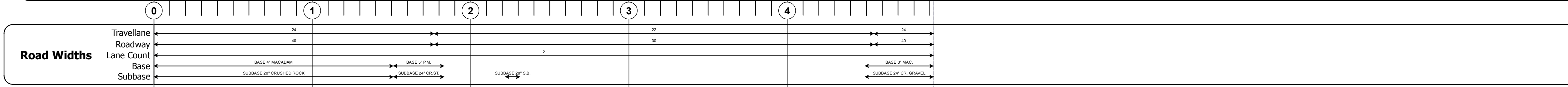
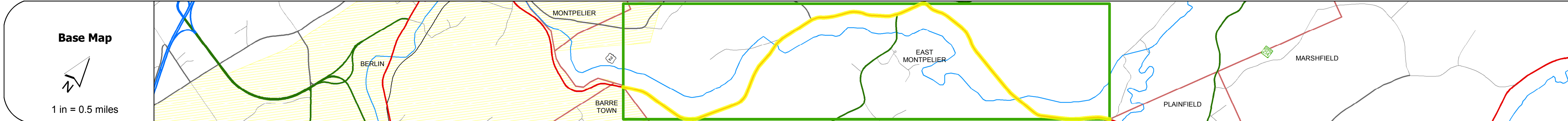
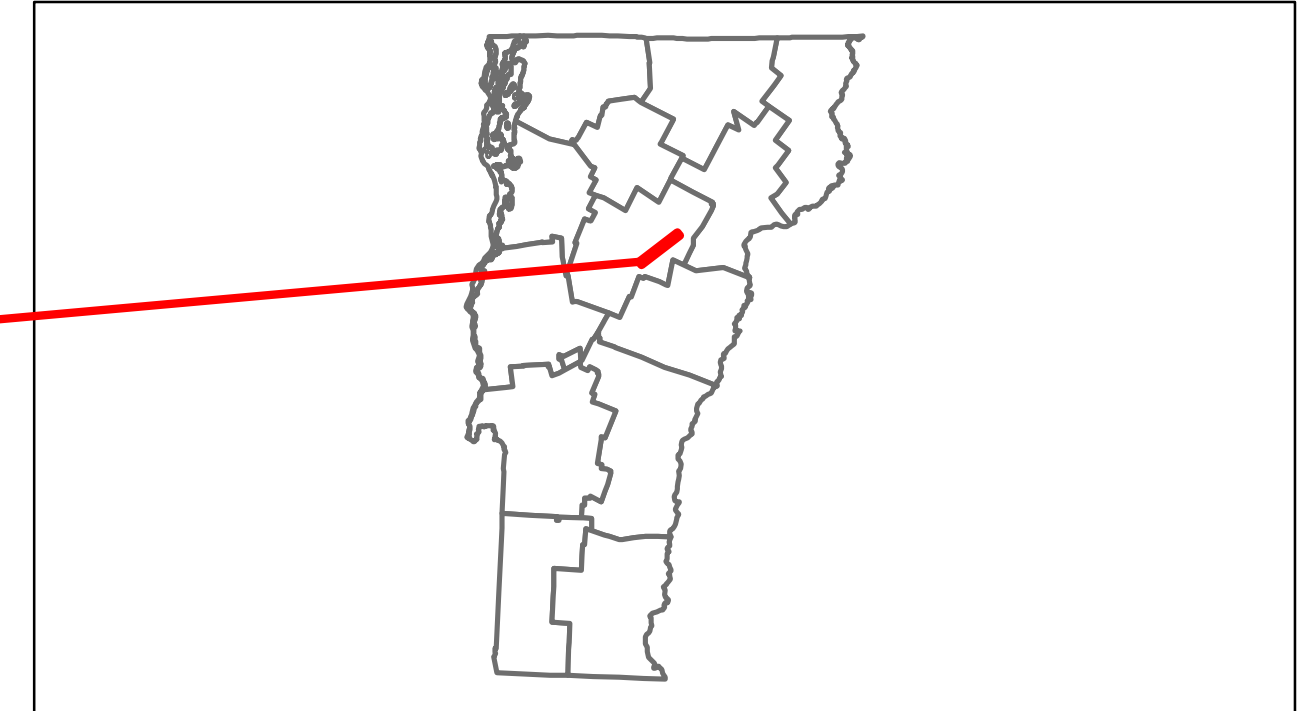


DISTRICT	TOWN	ROUTE
6	EAST MONTEPELIER	US-2



**DESCRIPTION BLOCK**

Bridge No. 69: Culvert - 1961  
Structure No. 300028006912071  
Length: 10' Under Clearance: 10.0'  
Facility Carried: US2  
Bridge Type: CGMPP  
Features Intersected: BROOK  
Maintenance: State

Bridge No. 70: Stringer/multi-beam or girder - 1984  
Structure No. 200028007012072  
Length: 112', Width: 38.3'  
Facility Carried: US 00002 ML  
Bridge Type: WELDED PLATE GIRDER  
Features Intersected: WINOOSKI RIVER  
Surface: Bituminous  
Maintenance/Ownership: State

Bridge No. 71: Culvert - 1959  
Structure No. 300028007112071  
Length: 12' Under Clearance: 11.58'  
Facility Carried: US2  
Bridge Type: CGMPP  
Features Intersected: BENNETT BROOK  
Maintenance: State

Bridge No. 73: Culvert - 1974  
Structure No. 300028007312071  
Length: 15' Under Clearance: 10.0'  
Facility Carried: US2  
Bridge Type: CGMPPA  
Features Intersected: SODOM POND BROOK  
Maintenance: State

Bridge No. 74: Stringer/multi-beam or girder - 2009  
Structure No. 200028007412072  
Length: 123', Width: 43.3'  
Facility Carried: US 00002 ML  
Bridge Type: WELDED PLATE GIRDER  
Features Intersected: WINOOSKI RIVER  
Maintenance/Ownership: State

<p><b>Historic Projects</b></p> <ul style="list-style-type: none"> <li>Unknown</li> <li>Bituminous Mix</li> <li>Skiny Mix</li> <li>Bluminous Seal</li> <li>Bluminous Concrete</li> <li>Bluminous Macadam</li> <li>Cold Plane and Bituminous Concrete</li> <li>Concrete</li> <li>Gravel</li> <li>Surface Treated Gravel</li> <li>Plant Mix</li> <li>Reclaimed Base and Bituminous Concrete</li> </ul>	<p><b>Functional Class</b></p> <p>1 2 3 4 5 6 7 8 9 10 11 12 13 14 15 16 17 18 19</p> <p><b>Speed Zones</b></p> <p>25 30 35 40 45 50 55 60 65</p>	<p><b>Curves</b></p> <ul style="list-style-type: none"> <li>curve left</li> <li>curve right</li> </ul> <p><b>Grades</b></p> <ul style="list-style-type: none"> <li>grade up</li> <li>grade down</li> </ul>	<p><b>Traffic Counters</b></p> <p>(counter ID)</p>	<p><b>Road Widths</b></p> <p>(ft)</p>	<p><b>AADT</b></p> <p>(count)</p>	<p><b>Crash Locations</b></p> <ul style="list-style-type: none"> <li>Fatal</li> <li>Injury</li> <li>Property Damage Only</li> <li>Unknown Crash Type</li> </ul>	<p><b>Mileage by Functional Class By Sheet</b></p> <p>028-3 2 - Rural - Principal Arterial 4.924</p>	<p><b>Mileage by Town By Sheet</b></p> <p>EAST MONTEPELIER - u002-1207 4.924 of 4.924</p>	<p><b>DISTRICT</b></p> <p>6</p>	<p><b>TOWN</b></p> <p>EAST MONTEPELIER</p>	<p><b>1 of 1</b></p> <p>mile 0.0 to mile 4.924</p> <p>Date: 04/08/13</p>	<p><b>ROUTE</b></p> <p>US-2</p>
							<p><b>Total Mileage: 4.924 mi</b></p>	<p><b>Total Mileage: 4.924 mi</b></p>				