

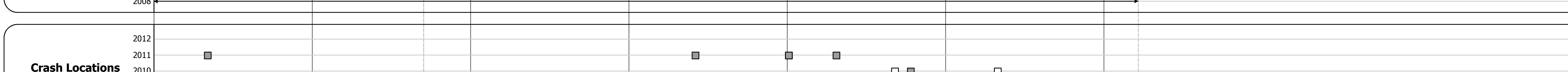
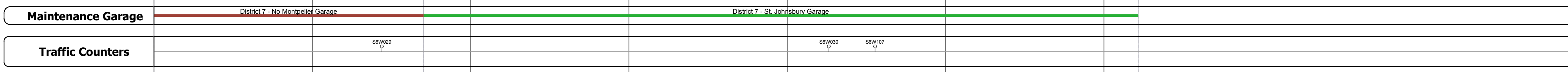
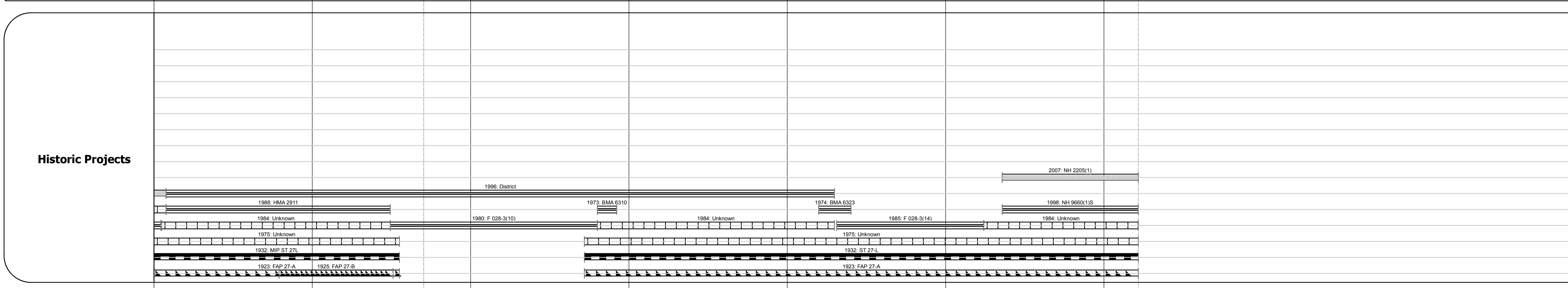
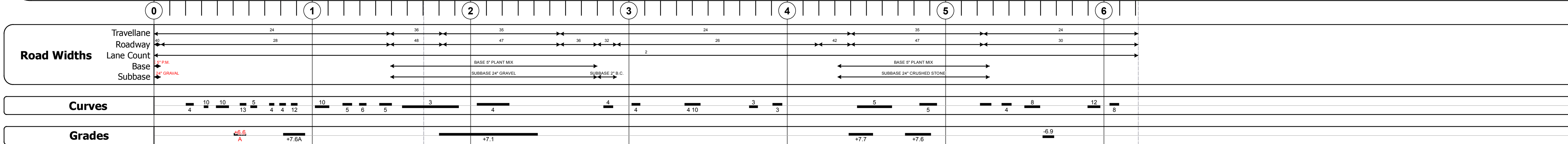
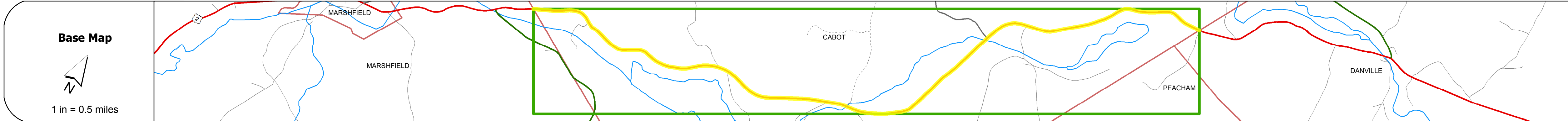
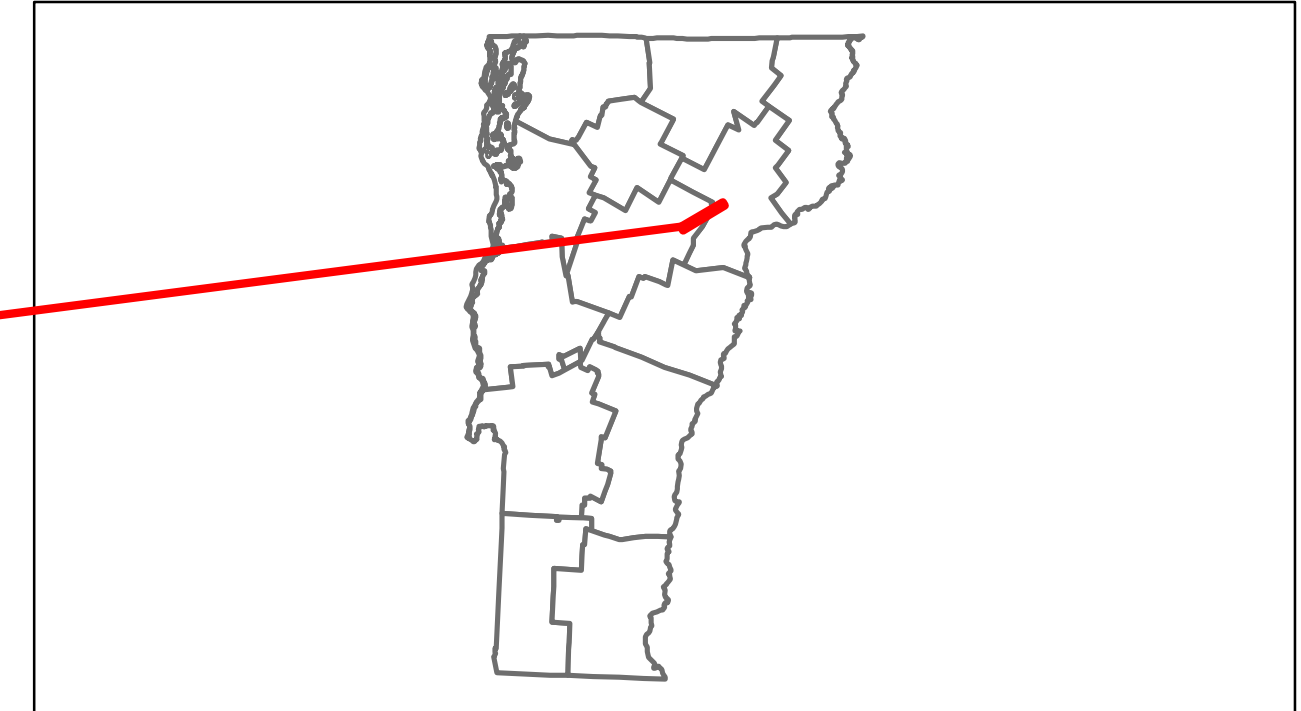


DISTRICT	TOWN	ROUTE
6	CABOT	US-2



DESCRIPTION BLOCK	
Bridge No. 84: Culvert - 1923 Structure No. 300028008412041 Length: 7' Under Clearance: 6.0' Facility Carried: US2 Bridge Type: TIMBER PENSTOCK Features Intersected: HYDRO PENSTOCK Maintenance: State	
Bridge No. 86: Culvert - 1980 Structure No. 300028008612041 Length: 7' Under Clearance: 7.0' Facility Carried: US2 Bridge Type: CGMPP Features Intersected: BROOK Maintenance: State	
Bridge No. 87: Slab - 1923 Structure No. 300028008712041 Length: 24', Width: 29.0' Facility Carried: US2 Bridge Type: CONCRETE SLAB Features Intersected: MOLLYS BROOK Surface: Bituminous Maintenance: State	
Bridge No. 89: Culvert - 1975 Structure No. 300028008912041 Length: 9' Under Clearance: 6.25' Facility Carried: US2 Bridge Type: CGMPPA Features Intersected: MOLLYS BROOK Maintenance: State	
Bridge No. 90: Culvert - 1985 Structure No. 300028009012041 Length: 9' Under Clearance: 7.0' Facility Carried: US2 Bridge Type: CGMPP Features Intersected: CATTLE PASS Maintenance: State	

Historic Projects Unknown, Cold Plane and Bituminous Concrete, Concrete, Skiny Mix, Gravel, Bituminous Seal, Bituminous Concrete, Reclaimed Base and Bituminous Concrete, Plant Mix	Functional Class 1-19, 2-19, 3-19, 4-19, 5-19, 6-19, 7-19, 8-19, 9-19, 10-19, 11-19, 12-19, 13-19, 14-19, 15-19, 16-19, 17-19, 18-19, 19-19	Curves curve left, curve right	Traffic Counters (counter ID)	Road Widths (ft)	AADT (count)	Crash Locations Fatal, Property Damage Only, Injury, Unknown Crash Type	Mileage by Functional Class By Sheet 028-3 2 - Rural - Principal Arterial 6.217	Mileage by Town By Sheet CABOT - U002-1204 6.217 of 6.217	DISTRICT 6	TOWN CABOT	1 of 1 mile 0.0 to mile 6.217	ROUTE US-2
							Total Mileage: 6.217 mi	Total Mileage: 6.217 mi				