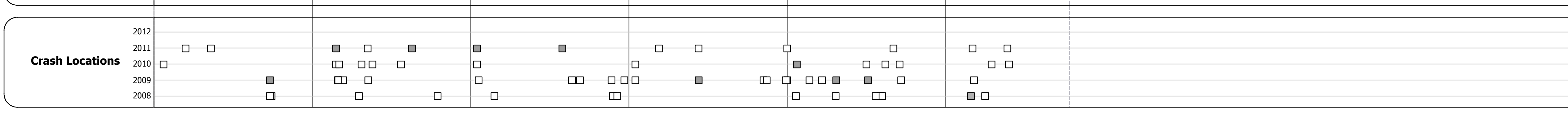
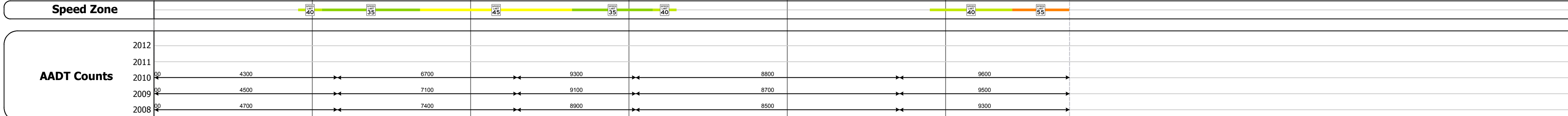


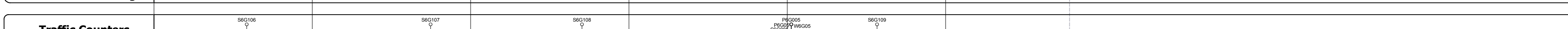


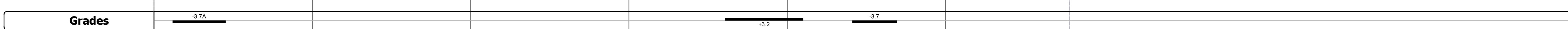
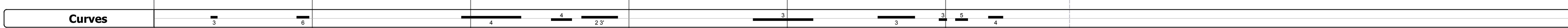
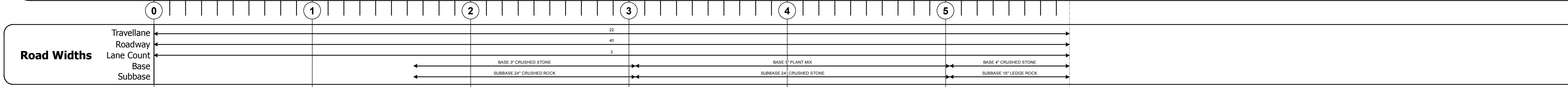

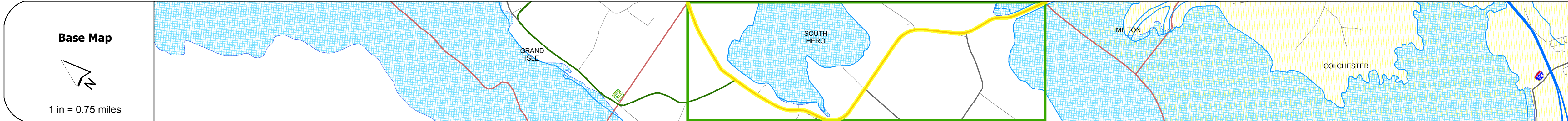
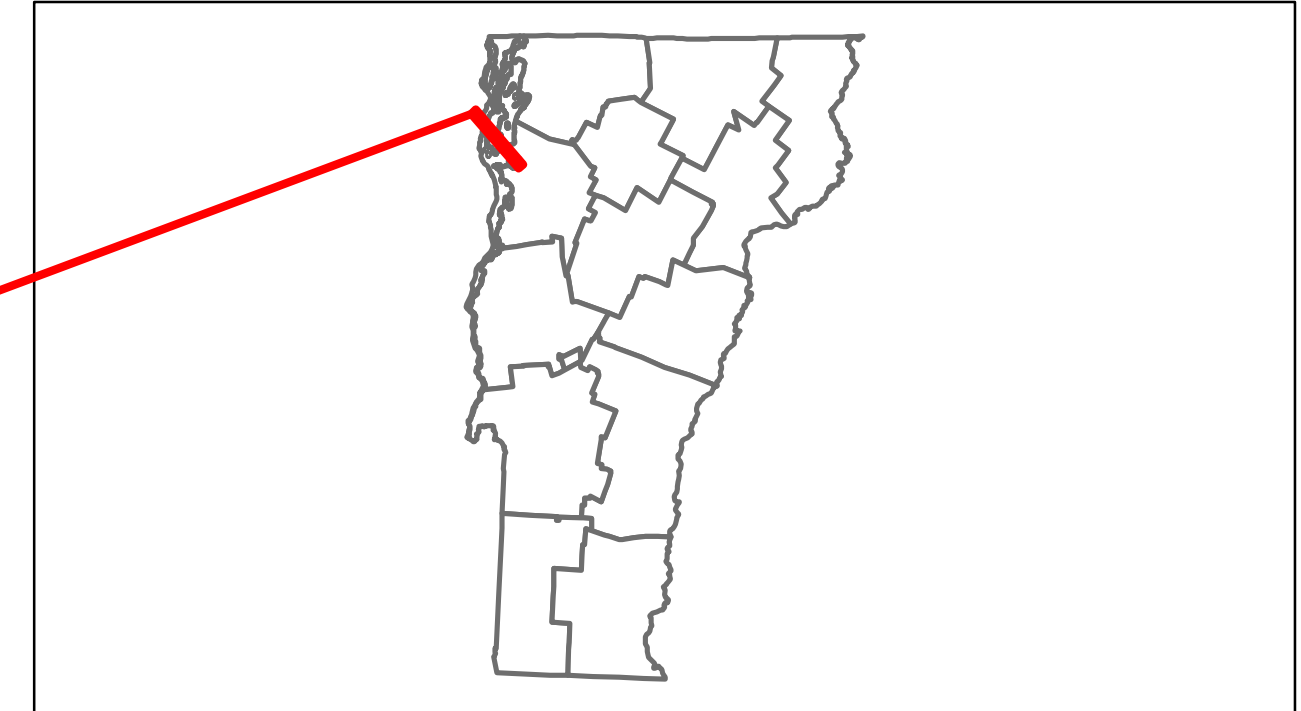


DISTRICT	TOWN	ROUTE
8	SOUTH HERO	US-2



DESCRIPTION BLOCK

Bridge No. 14: Stringer/multi-beam or girder - 1960
 Structure No. 200028001407052
 Length: 89', Width: 41.6'
 Facility Carried: US 00002 ML
 Bridge Type: ROLLED BEAM
 Features Intersected: LAKE CHAMPLAIN
 Surface: Bituminous
 Maintenance/Ownership: State

<p>Historic Projects</p> <ul style="list-style-type: none"> Unknown Bituminous Mix Skiny Mix Bluminous Seal Bluminous Concrete Bluminous Macadam Cold Plane and Bluminous Concrete Concrete Gravel Surface Treated Gravel Plant Mix Reclaimed Base and Bluminous Concrete 	<p>Functional Class</p> <p>1 2 3 4 5 6 7 8 9 10 11 12 13 14 15 16 17 18 19</p> <p>Speed Zones</p> <p>25 30 35 40 45 50 55 60 65</p>	<p>Curves</p> <ul style="list-style-type: none"> curve left curve right <p>Grades</p> <ul style="list-style-type: none"> grade up grade down 	<p>Traffic Counters</p> <p>(counter ID)</p>	<p>Road Widths</p> <p>(ft)</p>	<p>AADT</p> <p>(count)</p> <p>Crash Locations</p> <ul style="list-style-type: none"> Fatal Property Damage Only Injury Unknown Crash Type 	<p>Mileage by Functional Class By Sheet</p> <p>028-1 6 - Rural - Minor Arterial 5.783</p>	<p>Mileage by Town By Sheet</p> <p>SOUTH HERO - U002-0705 5.783 of 5.783</p>	<p>DISTRICT</p> <p>8</p>	<p>TOWN</p> <p>SOUTH HERO</p>	<p>1 of 1</p> <p>mile 0.0 to mile 5.783</p> <p>Date: 04/08/13</p>	<p>ROUTE</p> <p>US-2</p>
--	---	--	--	---------------------------------------	---	--	---	---------------------------------	--------------------------------------	--	---------------------------------