
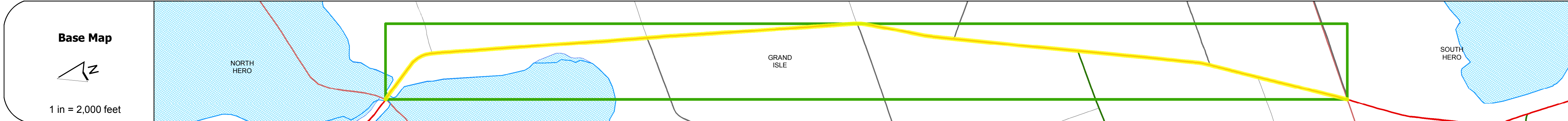
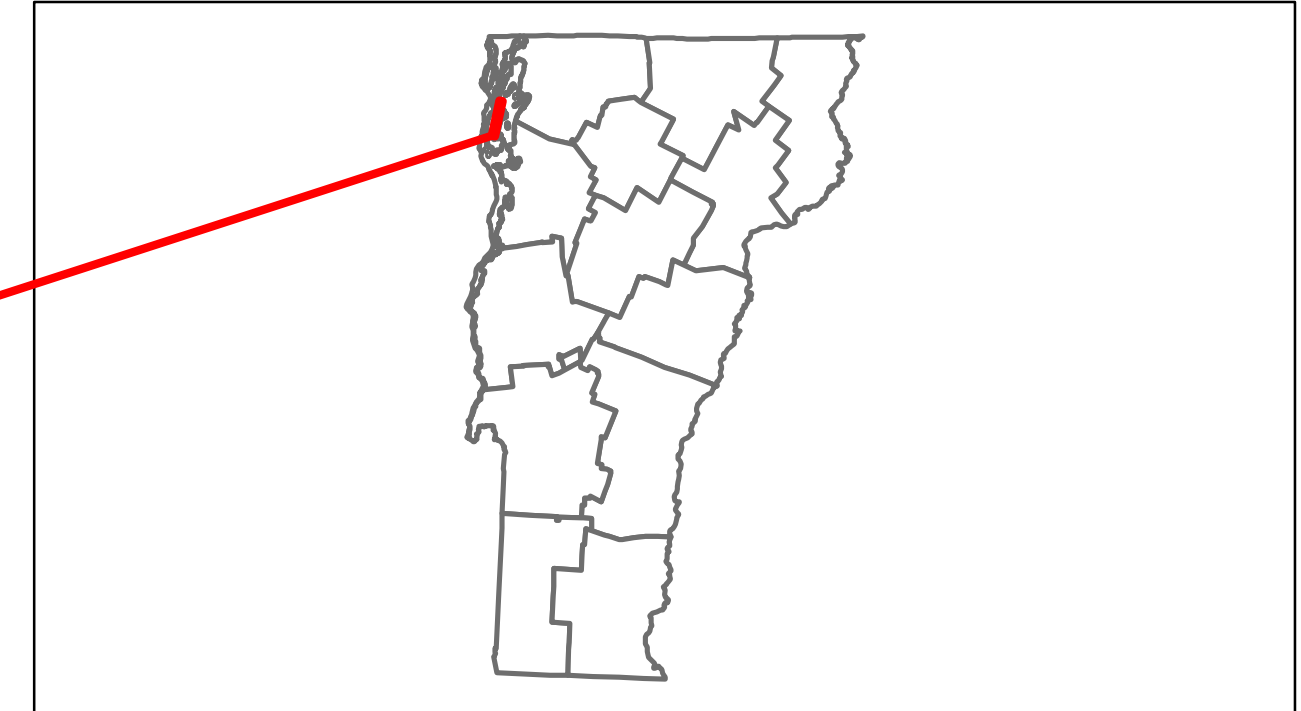


DISTRICT	TOWN	ROUTE
8	GRAND ISLE	US-2



Road Widths	Travellane Roadway Lane Count Base Subbase								
Curves									
Grades									
Historic Projects									
Maintenance Garage									
Traffic Counters									
Functional Class									
Speed Zone									
AADT Counts	2012 2011 2010 2009 2008								
Crash Locations	2012 2011 2010 2009 2008								

DESCRIPTION BLOCK

<p>Historic Projects</p> <ul style="list-style-type: none"> Unknown Bluminous Mix Skiny Mix Bluminous Seal Bluminous Concrete Bluminous Macadam Cold Plane and Bluminous Concrete Concrete Gravel Surface Treated Gravel Plant Mix Reclaimed Base and Bluminous Concrete 	<p>Functional Class</p> <p>1 2 3 4 5 6 7 8 9 10 11 12 13 14 15 16 17 18 19</p> <p>Speed Zones</p> <p>25 30 35 40 45 50 55 60 65</p>	<p>Curves</p> <ul style="list-style-type: none"> curve left curve right <p>Grades</p> <ul style="list-style-type: none"> grade up grade down 	<p>Traffic Counters</p> <p>(counter ID)</p>	<p>Road Widths</p> <p>(ft)</p>	<p>AADT</p> <p>(count)</p>	<p>Crash Locations</p> <ul style="list-style-type: none"> Fatal Injury Property Damage Only Unknown Crash Type 	<p>Mileage by Functional Class By Sheet</p> <p>028-1 6 - Rural - Minor Arterial 6.274</p>	<p>Mileage by Town By Sheet</p> <p>GRAND ISLE - U002-0702 6.274 of 6.274</p>	<p>DISTRICT</p> <p>8</p>	<p>TOWN</p> <p>GRAND ISLE</p>	<p>1 of 1</p> <p>mile 0.0 to mile 6.274</p> <p>Date: 04/08/13</p>	<p>ROUTE</p> <p>US-2</p>
							<p>Total Mileage: 6.274 mi</p>		<p>Total Mileage: 6.274 mi</p>			