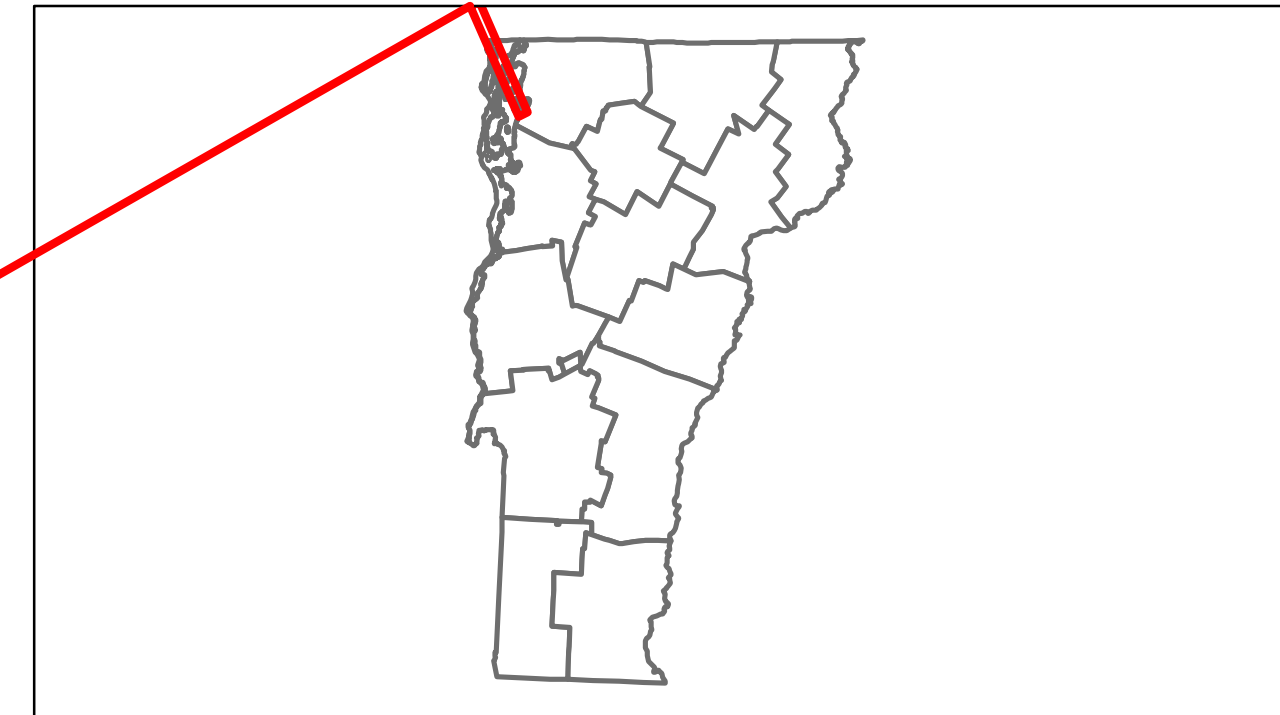


Please Note: Errors and Omissions May Exist.
Contact the VTrans Mapping Unit with questions or concerns.

DISTRICT	TOWN	ROUTE
8	ALBURGH	US-2



Base Map

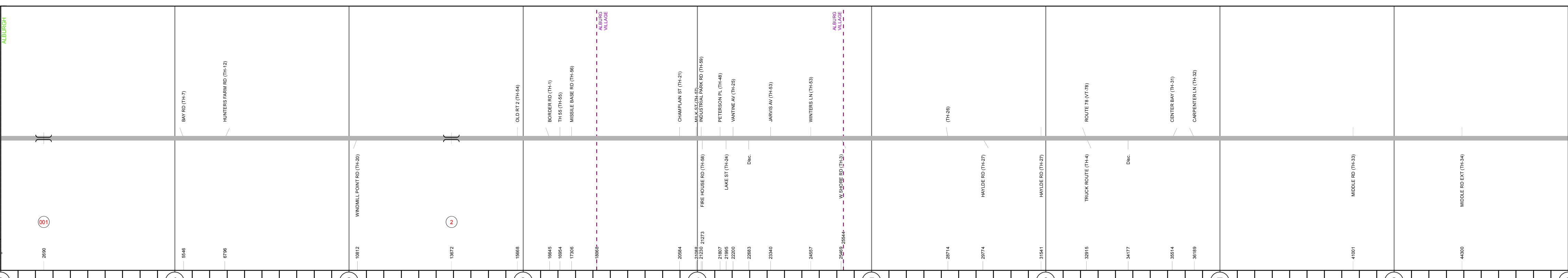
1 in = 1.25 miles



Stick Diagram

- Primary Structures
- Secondary Structures
- Stations (Feet)
- Divided State Highway
- State Highway
- Divided Class 1 Town Highway
- Class 1 Town Highway
- Railroad Crossings
- District Boundaries
- Village/UC Boundary
- Town Boundary
- Ghost Section Boundary
- State/Town Highway Change
- Divided Highway Limits
- Stream Crossings Events

Scale: 1in = 2000 FEET

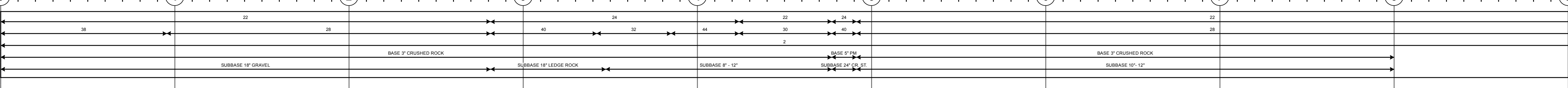


DESCRIPTION BLOCK


Bridge No. 1: Stringer/multi-beam or girder - 1987
Structure No. 20002800107012
Length: 4052' Width: 39.5'
Facility Carried: US 00002 ML
Bridge Type: CONT. WELDED GIRDER
Features Intersected: LAKE CHAMPLAIN
Surface: Bituminous
Maintenance/Ownership: State

Bridge No. 2: Culvert - 1937
Structure No. 30002800207011
Length: 13' Under Clearance: 3.0'
Facility Carried: US2
Bridge Type: RC BOX CULVERT
Features Intersected: BROOK
Maintenance: State


Road Widths



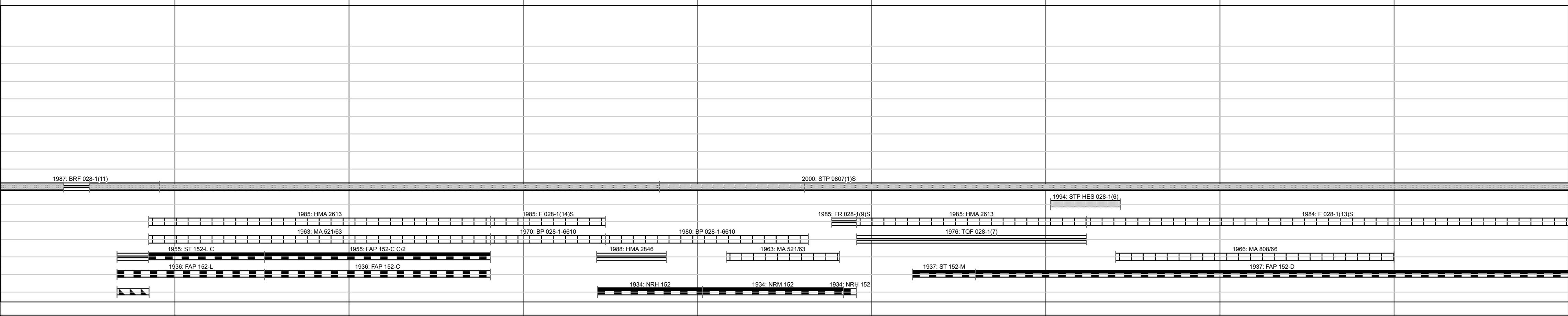
Curves




Grades




Historic Projects




Maintenance Garage




Traffic Counters




Functional Class



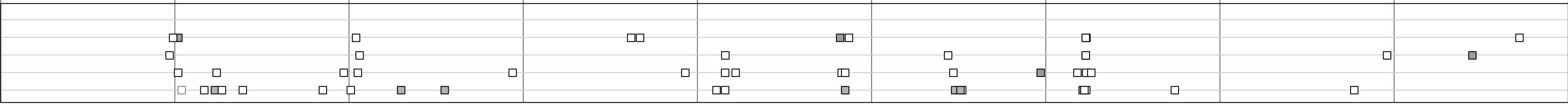
Speed Zone



AADT Counts



Crash Locations



Historic Projects

- Unknown
- Bituminous Mix
- Concrete
- Skippy Mix
- Gravel
- Surface Treated Gravel
- Bluminous Concrete
- Plant Mix
- Reclaimed Base and Bituminous Concrete

Functional Class

- 1 (Red)
- 2 (Blue)
- 3 (Green)
- 4 (Yellow)
- 5 (Orange)
- 6 (Light Green)
- 7 (Light Blue)
- 8 (Light Yellow)
- 9 (Light Orange)
- 10 (Light Green)
- 11 (Light Blue)
- 12 (Light Yellow)
- 13 (Light Orange)
- 14 (Light Green)
- 15 (Light Blue)
- 16 (Light Yellow)
- 17 (Light Orange)
- 18 (Light Green)
- 19 (Light Blue)

Speed Zones

- 25
- 30
- 35
- 40
- 45
- 50
- 55
- 60
- 65

Curves

- curve left
- curve right

Grades

- grade up
- grade down

Traffic Counters

(counter ID)

Road Widths

(ft)

AADT

(count)

Crash Locations

- Fatal
- Property Damage Only
- Injury
- Unknown Crash Type

Mileage by Functional Class By Sheet

028-1	2 - Rural - Principal Arterial	6.234
028-1	6 - Rural - Minor Arterial	2.766
Total Mileage:		9.0 mi

Mileage by Town By Sheet

ALBURGH - U002-0701	9.0 of 11.732	
Total Mileage:		9.0 mi

DISTRICT	TOWN	1 of 2 mile 0.0 to mile 9.0	ROUTE
8	ALBURGH	Date: 04/08/13	US-2