

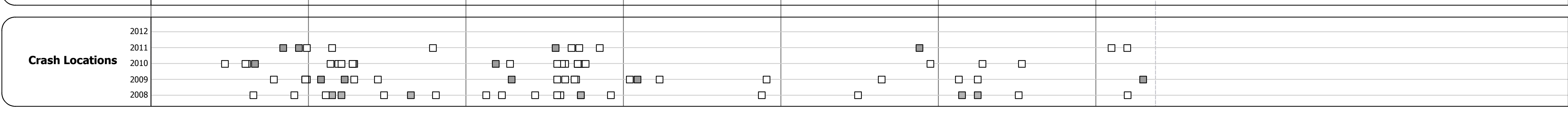
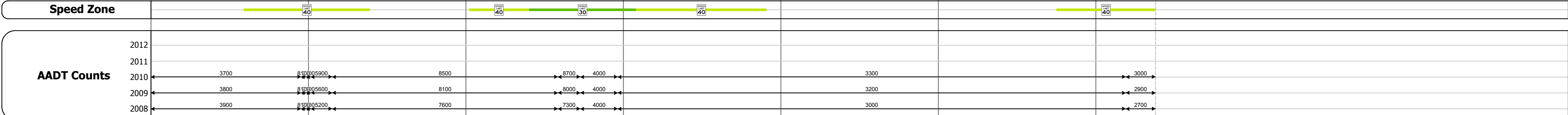




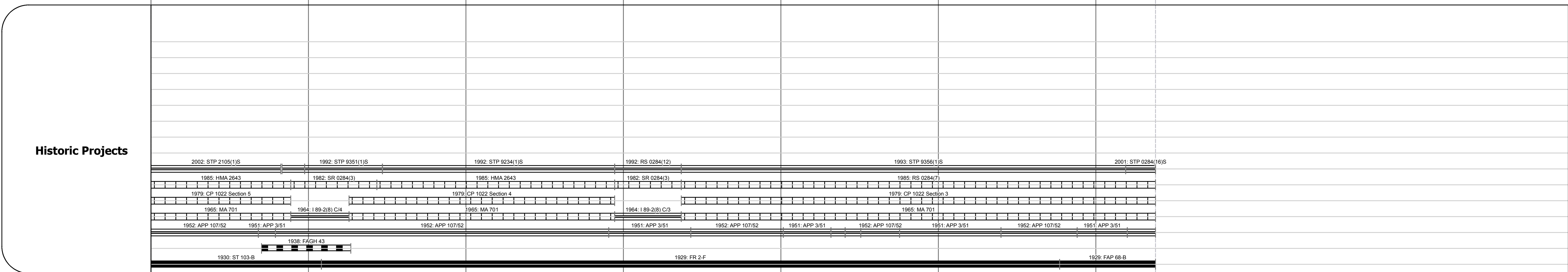

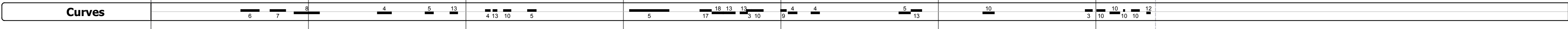
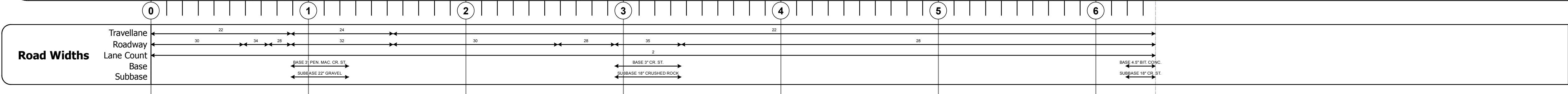
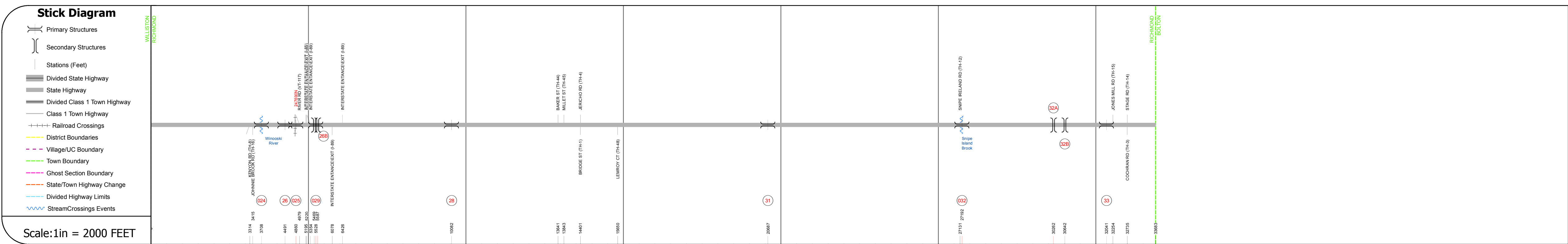
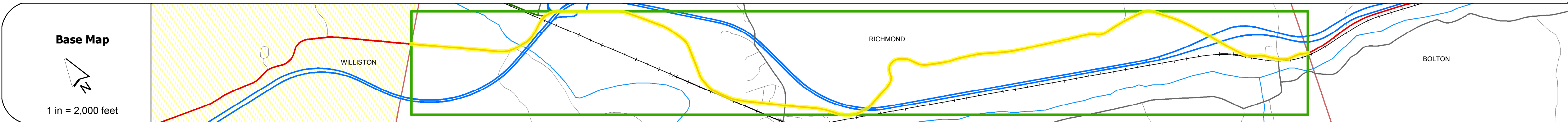
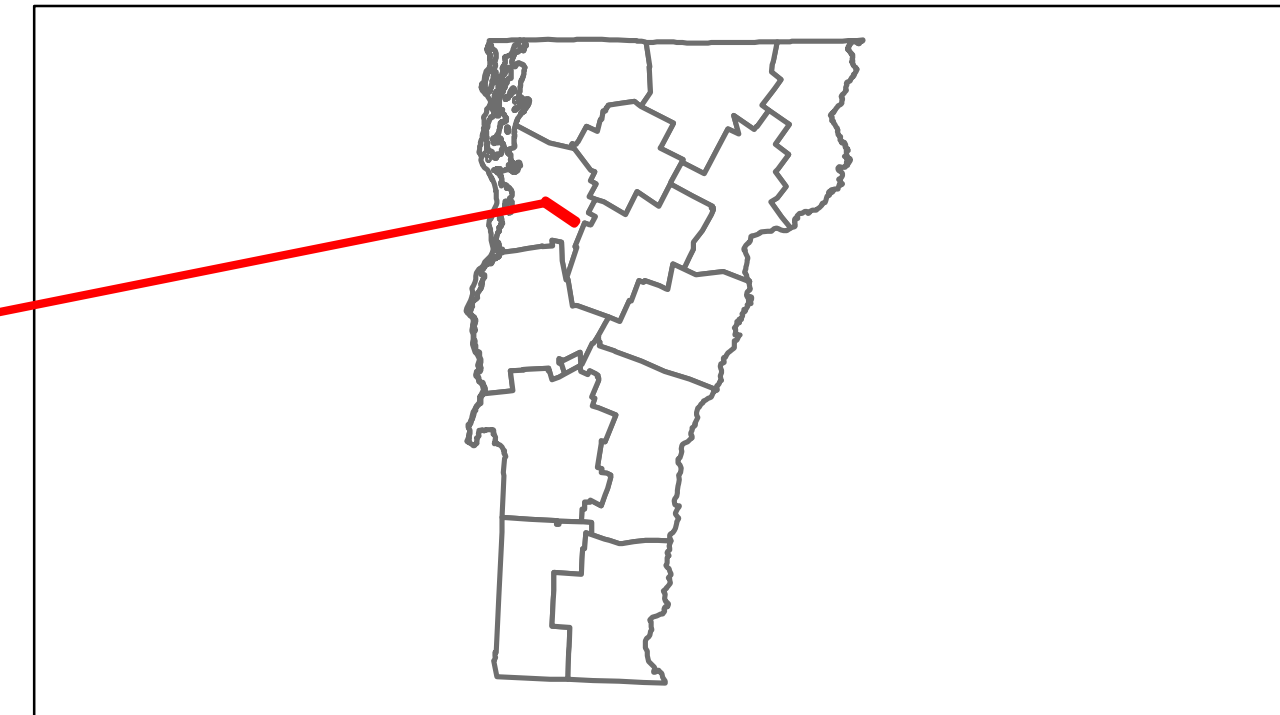


Route Log Progress Chart

DRAFT

Please Note: Errors and Omissions May Exist. Contact the VTrans Mapping Unit with questions or concerns.

DISTRICT	TOWN	ROUTE
5	RICHMOND	US-2



DESCRIPTION BLOCK	
Bridge No. 24: Truss - thru - 1929 Structure No. 200284002404112 Length: 356' Height: 16.63' Width: 20.0' Weight Limit: 0 Facility Carried: US 00002 ML Bridge Type: TEMP MABEY BRIDGE Features Intersected: WINOOSKI RIVER 1 Surface: Bituminous Maintenance/Ownership: State	
Bridge No. 26: Culvert - 1938 Structure No. 300284002604111 Length: 10' Under Clearance: 6.0' Facility Carried: US2 Bridge Type: R. C. BOX CULVERT Features Intersected: BROOK Maintenance: State	
Bridge No. 25: Stringer/multi-beam or girder - 1938 Structure No. 200284002504112 Length: 120' Width: 28.6' Under Clearance: 20.42' Facility Carried: US 00002 ML Bridge Type: 3 SP ROLLED BEAM Features Intersected: US 2 OVER NECRR Surface: Bituminous Maintenance/Ownership: State	
Bridge No. 26A: Stringer/multi-beam or girder - 1964 Structure No. 200089056N04112 Length: 232' Height: 0.0' Weight Limit: 0 Facility Carried: 1 00089 ML Bridge Type: 3 SP ROLLED BEAM Features Intersected: 1 89 OVER U.S.2	
Bridge No. 29: Stringer/multi-beam or girder - 1964 Structure No. 200284002904112 Length: 497' Width: 30.0' Under Clearance: 16.58' Facility Carried: US 00002 ML Bridge Type: 8 SP ROLLED BEAM Features Intersected: 1 89 UNDER US 2 Surface: Bituminous Maintenance/Ownership: State	
Bridge No. 26B: Stringer/multi-beam or girder - 1964 Structure No. 200089056S04112 Length: 232' Height: 0.0' Weight Limit: 0 Facility Carried: 1 00089 ML Bridge Type: 3 SP ROLLED BEAM Features Intersected: 1 89 OVER U.S.2	
Bridge No. 28: Slab - 1929 Structure No. 300284002804111 Length: 11' Width: 29.5' Under Clearance: 5.0' Facility Carried: US2 Bridge Type: CONCRETE SLAB Features Intersected: BROOK Surface: Bituminous Maintenance: State	
Bridge No. 31: Culvert - 1929 Structure No. 300284003104111 Length: 8' Under Clearance: 6.0' Facility Carried: US2 Bridge Type: RC BOX Features Intersected: BROOK Maintenance: State	
Bridge No. 32: Tee Beam - 1929 Structure No. 200284003204112 Length: 25' Width: 27.6' Facility Carried: US 00002 ML Bridge Type: CONCRETE T BEAM Features Intersected: SNIPE IRELAND BROOK Surface: Bituminous Maintenance/Ownership: State	
Bridge No. 32A: Stringer/multi-beam or girder - 1964 Structure No. 200089053N04112 Length: 207' Height: 0.0' Weight Limit: 0 Facility Carried: 1 00089 ML Bridge Type: 3 SP ROLLED BEAM Features Intersected: 1 89 OVER US NO 2	
Bridge No. 32B: Stringer/multi-beam or girder - 1964 Structure No. 200089053S04112 Length: 207' Height: 0.0' Weight Limit: 0 Facility Carried: 1 00089 ML Bridge Type: 3 SP ROLLED BEAM Features Intersected: 1 89 OVER US 2	
Bridge No. 33: Slab - 1925 Structure No. 300284003304111 Length: 9' Width: 28.0' Under Clearance: 5.0' Facility Carried: US2 Bridge Type: CONCRETE SLAB Features Intersected: BROOK Surface: Bituminous Maintenance: State	

Historic Projects	Functional Class	Curves	Traffic Counters	Road Widths	AADT	Mileage by Functional Class By Sheet	Mileage by Town By Sheet	DISTRICT	TOWN	1 of 1 mile 0.0 to mile 6.379	ROUTE
Unknown Cold Plane and Bituminous Concrete Concrete Skimmy Mix Skiway Seal Bituminous Concrete Recycled Base and Bituminous Concrete	1 - 19 2 - 19 3 - 19 4 - 19 5 - 19 6 - 19 7 - 19 8 - 19 9 - 19 10 - 19 11 - 19 12 - 19 13 - 19 14 - 19 15 - 19 16 - 19 17 - 19 18 - 19 19 - 19	curve left curve right	counter ID	(ft)	(count)	0284 7 - Rural - Major collector 6.379	RICHMOND - U002-0411 6.379 of 6.379	5	RICHMOND	Date: 04/08/13	US-2
						Total Mileage: 6.379 mi	Total Mileage: 6.379 mi				