






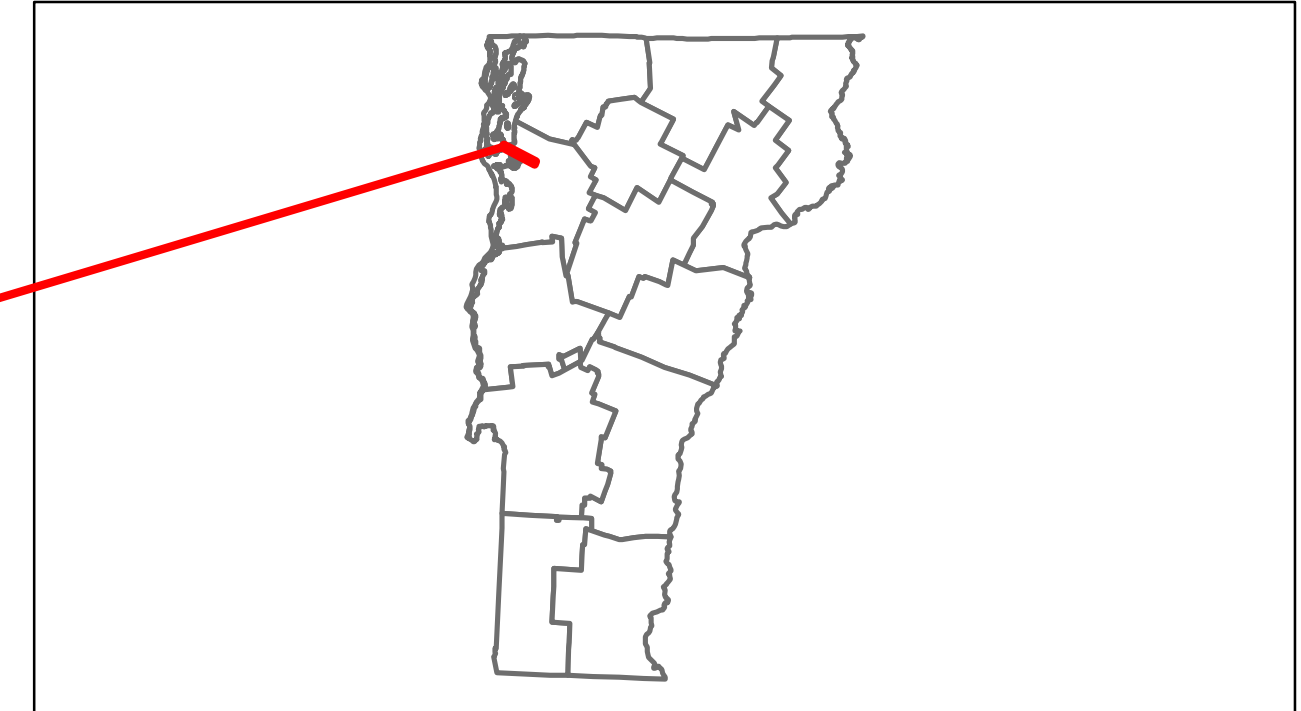


DISTRICT	TOWN	ROUTE
5	COLCHESTER	US-2



DESCRIPTION BLOCK

Bridge No. 18A: Stringer/multi-beam or girder - 1964
 Structure No. 200028018A04052
 Length: 236' Width: 42.0'
 Under Clearance: 16.0'
 Facility Carried: US 00002 ML
 Bridge Type: 4-SP ROLLED BEAM
 Features Intersected: 1.89 UNDER US 2
 Surface: Bituminous
 Maintenance/Ownership: State

Historic Projects Unknown, Bituminous Mix, Concrete, Gravel, Surface Treated, Plant Mix, Reclaimed Base and Bituminous Concrete	Functional Class 1-19, 6-16, Speed Zones 25-65	Curves curve left, curve right	Traffic Counters (counter ID)	Road Widths (ft)	AADT (count)	Crash Locations Fatal, Property Damage Only, Injury, Unknown Crash Type	Mileage by Functional Class By Sheet 5600 14 - Urban - Principal Arterial - other 0.19 028-1 16 - Urban - Minor Arterial 2.006	Mileage by Town By Sheet COLCHESTER - U002-0405 2.196 of 2.196	DISTRICT 5	TOWN COLCHESTER	1 of 1 mile 0.0 to mile 2.196 Date: 04/08/13	ROUTE US-2
							Total Mileage: 2.196 mi					