





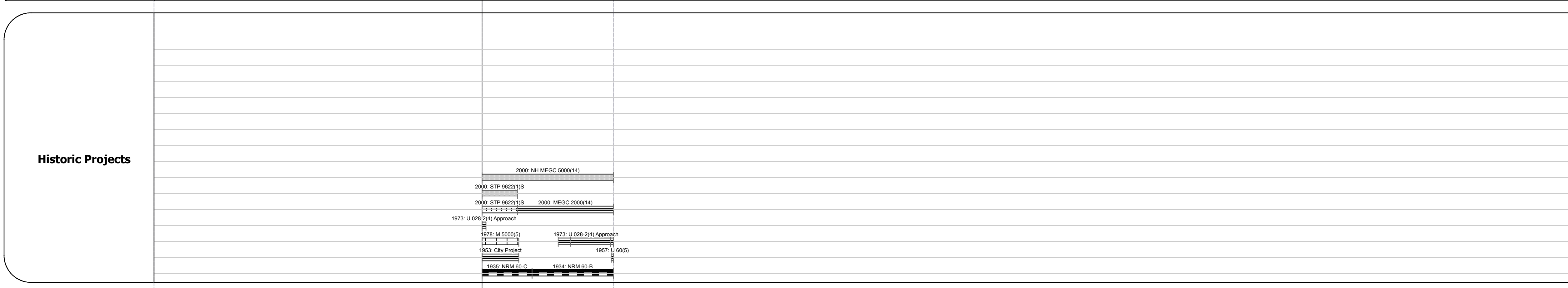


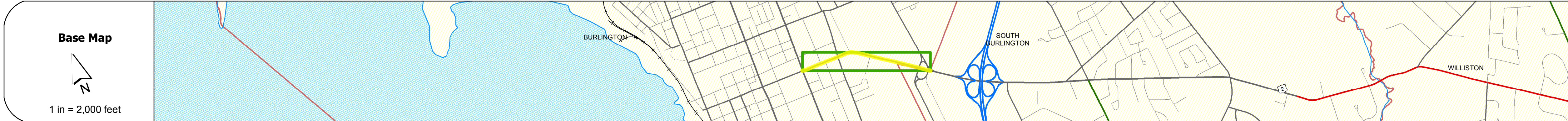
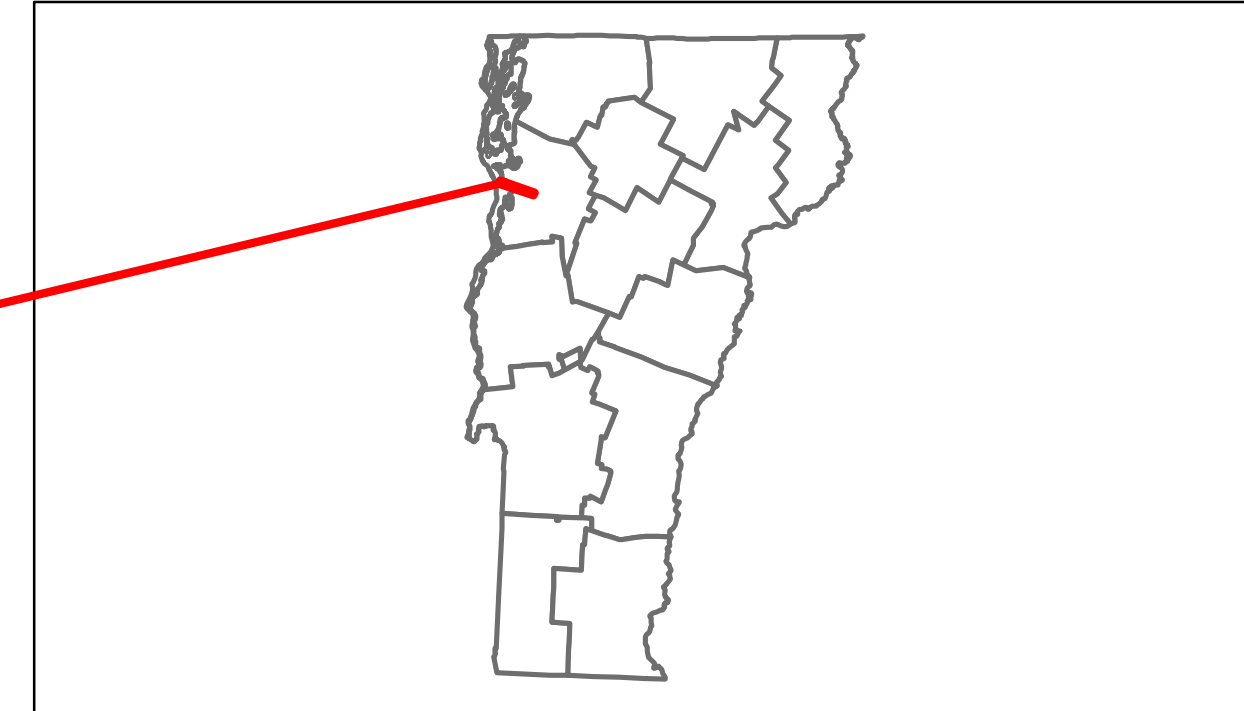


DISTRICT	TOWN	ROUTE
5	BURLINGTON	US-2



DESCRIPTION BLOCK

Bridge No. 18B; Culvert - 1976
Structure No. 20500018B04032
Length: 26' Facility Carried: US 00002 ML
Bridge Type: MULTI PLATE ARCH
Features Intersected: PED UNDERPASS UVM
Maintenance/Ownership: City/Municipal

Historic Projects	Functional Class	Curves	Traffic Counters	Road Widths	AADT	Mileage by Functional Class By Sheet	Mileage by Town By Sheet	DISTRICT	TOWN	1 of 1	ROUTE
<ul style="list-style-type: none"> Unknown Bituminous Mix Skiny Mix Bituminous Seal Bituminous Concrete Macadam Cold Plane and Bituminous Concrete Concrete Gravel Surface Treated Gravel Plant Mix Reclaimed Base and Bituminous Concrete 	<ul style="list-style-type: none"> 1 2 3 4 5 6 7 8 9 10 11 12 13 14 15 16 17 18 19 	<ul style="list-style-type: none"> curve left curve right 	(counter ID)	(ft)	(count)	5000 14 - Urban - Principal Arterial - other 0.831	BURLINGTON - U002-0403 0.831 of 0.831	5	BURLINGTON	Date: 04/08/13	US-2
Total Mileage: 0.831 mi							Total Mileage: 0.831 mi				