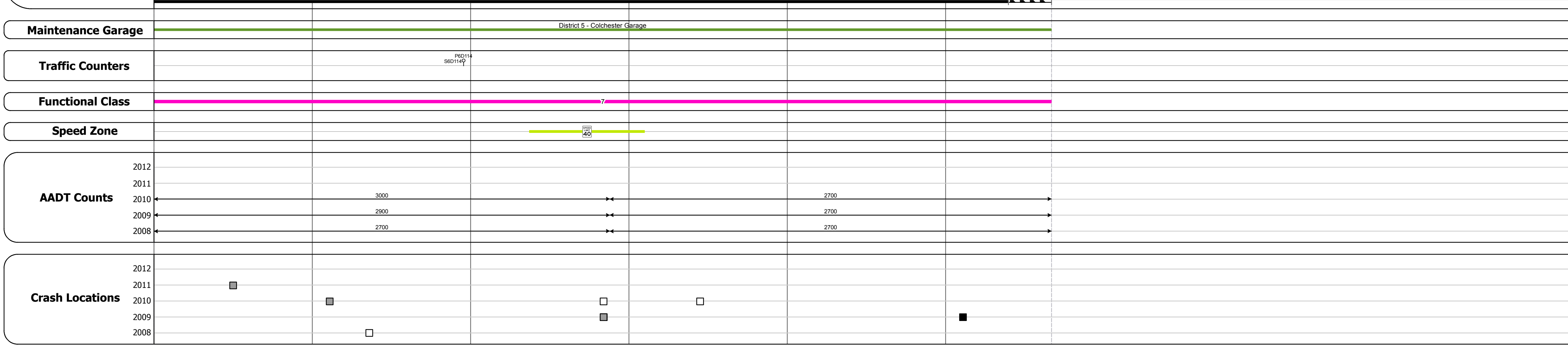

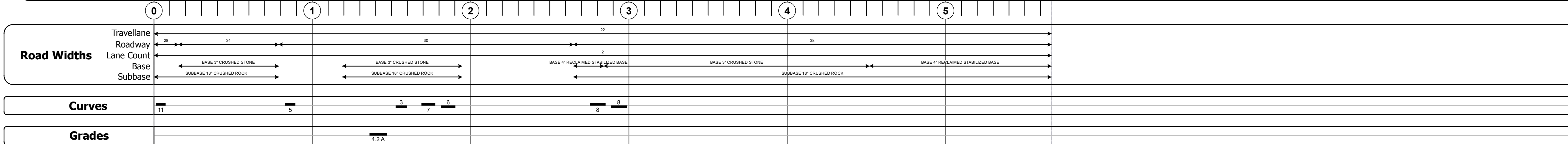

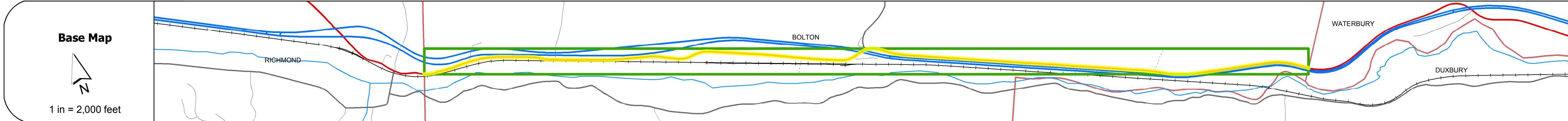
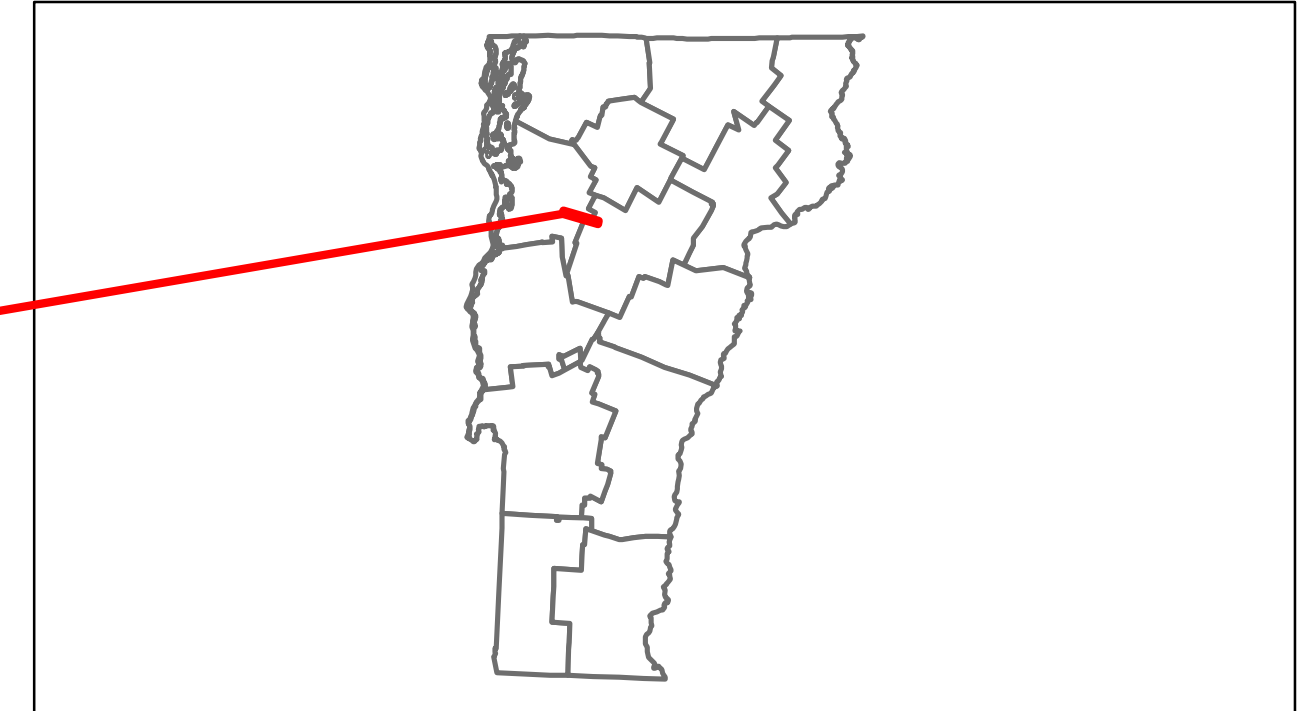


DISTRICT	TOWN	ROUTE
5	BOLTON	US-2



DESCRIPTION BLOCK

Bridge No. 34: Culvert - 1964
Structure No. 300284003404011
Length: 11' Under Clearance: 11.0'
Facility Carried: US2
Bridge Type: MULTI PLATE PIPE
Features Intersected: DUCK BROOK
Maintenance: State

Bridge No. 36A: Stringer/multi-beam or girder - 1961
Structure No. 200089051S04012
Length: 364'; Height: 0.0' Weight Limit: 0
Facility Carried: 1 00089 ML
Bridge Type: 6 SP CONT WELDED PL
Features Intersected: 1 89 OVER U.S.2

Bridge No. 36B: Stringer/multi-beam or girder - 1961
Structure No. 200089051N04012
Length: 364'; Height: 0.0' Weight Limit: 0
Facility Carried: 1 00089 ML
Bridge Type: 5 SP CONT WELDED PL
Features Intersected: 1 89 OVER U.S.2

Bridge No. 37: Stringer/multi-beam or girder - 1961
Structure No. 200284003704012
Length: 92'; Width: 35.0'
Facility Carried: US 00002 ML
Bridge Type: ROLLED BEAM
Features Intersected: JOINER BROOK
Surface: Bituminous
Maintenance/Ownership: State

<p>Historic Projects</p> <ul style="list-style-type: none"> Unknown Blutonium Mix Skiny Mix Blutonium Seal Blutonium Concrete Macadam Cold Plane and Blutonium Concrete Concrete Gravel Surface Treated Gravel Plant Mix Reclaimed Base and Blutonium Concrete 	<p>Functional Class</p> <p>1 2 3 4 5 6 7 8 9 10 11 12 13 14 15 16 17 18 19</p> <p>Speed Zones</p> <p>25 30 35 40 45 50 55 60 65</p>	<p>Curves</p> <ul style="list-style-type: none"> curve left curve right <p>Grades</p> <ul style="list-style-type: none"> grade up grade down 	<p>Traffic Counters</p> <p>(counter ID)</p>	<p>Road Widths</p> <p>(ft)</p>	<p>AADT</p> <p>(count)</p> <p>Crash Locations</p> <ul style="list-style-type: none"> Fatal Property Damage Only Injury Unknown Crash Type 	<p>Mileage by Functional Class By Sheet</p> <p>0284 7 - Rural - Major collector 5.669</p>	<p>Mileage by Town By Sheet</p> <p>BOLTON - U002-0401 5.669 of 5.669</p>	<p>DISTRICT</p> <p>5</p>	<p>TOWN</p> <p>BOLTON</p>	<p>1 of 1</p> <p>mile 0.0 to mile 5.669</p> <p>Date: 04/08/13</p>	<p>ROUTE</p> <p>US-2</p>
---	---	--	--	---------------------------------------	---	--	---	---------------------------------	----------------------------------	--	---------------------------------