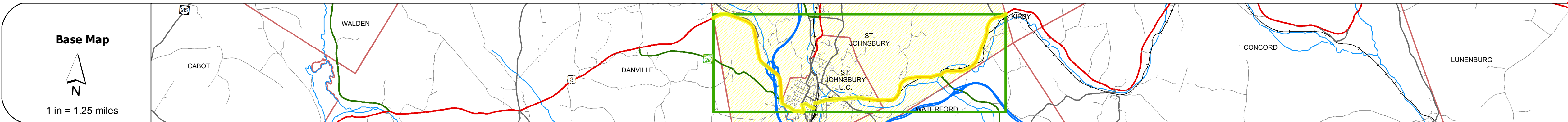
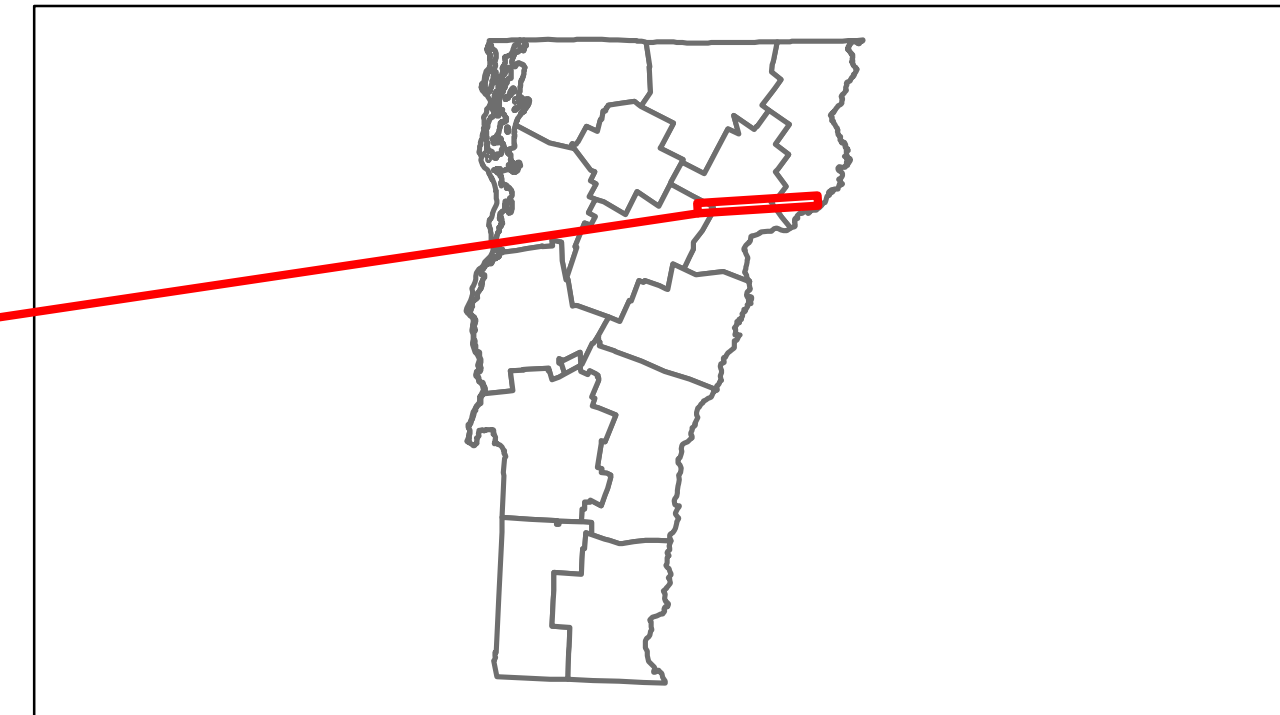




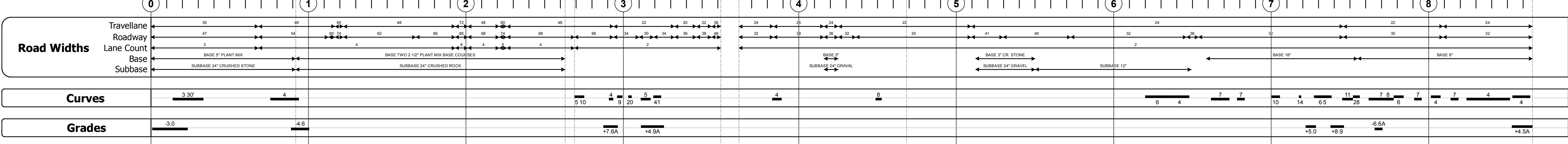
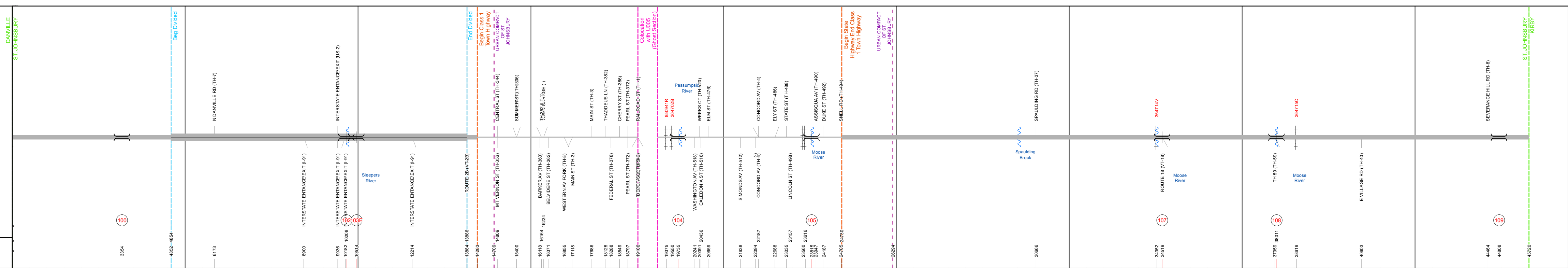
DISTRICT	TOWN	ROUTE
7	ST. JOHNSBURY	US-2



Stick Diagram

- Primary Structures
- Secondary Structures
- Stations (Feet)
- Divided State Highway
- State Highway
- Divided Class 1 Town Highway
- Class 1 Town Highway
- Railroad Crossings
- District Boundaries
- Village/UC Boundary
- Town Boundary
- Ghost Section Boundary
- State/Town Highway Change
- Divided Highway Limits
- Stream Crossings Events

Scale: 1in = 2000 FEET



DESCRIPTION BLOCK

Bridge No. 100: Culvert - 1986
Structure No. 300028010003111
Length: 10' Under Clearance: 10.0'
Facility Carried: US2
Bridge Type: CGMPP
Features Intersected: ACCESS ROAD
Maintenance/Ownership: State

Bridge No. 102: Culvert - 1975
Structure No. 200028010203112
Length: 56' Facility Carried: US 00002 ML
Bridge Type: TWIN CELL RC BOX
Features Intersected: SLEEPER RIVER
Maintenance/Ownership: State

Bridge No. 103E: Stringer/multi-beam or girder - 1975
Structure No. 200028103E03112
Length: 327' Width: 42.6'
Under Clearance: 21.0'
Facility Carried: US 00002 E ML
Bridge Type: 2 SP CONC WILD PL GIR
Features Intersected: 1 91 UNDER US 2
Surface: Bituminous
Maintenance/Ownership: State

Bridge No. 104: Girder and floorbeam system - 1943
Structure No. 200028010403112
Length: 890' Width: 38.6'
Under Clearance: 13.225'
Facility Carried: US 00002 ML
Bridge Type: 8 SPN RIVET 2 GIRDER
Features Intersected: US 2 OVER PSR/MC/CRL RR
Surface: Bituminous
Maintenance/Ownership: Town

Bridge No. 105: Stringer/multi-beam or girder - 1931
Structure No. 200028010503112
Length: 64' Width: 41.5'
Facility Carried: US 00002 ML
Bridge Type: ROLLED BEAM
Features Intersected: MOOSE RIVER
Surface: Bituminous
Maintenance/Ownership: City/Municipal

Bridge No. 107: Stringer/multi-beam or girder - 1929
Structure No. 200028010703112
Length: 64' Width: 42.0'
Facility Carried: US 00002 ML
Bridge Type: ROLLED BEAM
Features Intersected: MOOSE RIVER
Surface: Bituminous
Maintenance/Ownership: State

Bridge No. 108: Tee Beam - 1929
Structure No. 200028010803112
Length: 103' Width: 30.0'
Facility Carried: US 00002 ML
Bridge Type: CONC. T-BEAM/SLAB
Features Intersected: MOOSE RIVER
Surface: Bituminous
Maintenance/Ownership: State

Bridge No. 109: Slab - 1929
Structure No. 300028010903111
Length: 18' Width: 25.0'
Under Clearance: 8.0'
Facility Carried: US2
Bridge Type: CONCRETE SLAB
Features Intersected: BROOK
Surface: Bituminous
Maintenance: State

Historic Projects	Functional Class	Curves	Traffic Counters	Road Widths	ADT	Mileage by Functional Class By Sheet	Mileage by Town By Sheet	DISTRICT	TOWN	1 of 1	ROUTE	
<ul style="list-style-type: none"> Unknown Concrete Blutinous Mx Skiny Mx Gravel Blutinous Seal Blutinous Concrete Blutinous Macadam Reclaimed Base and Blutinous Concrete Plant Mix 	<ul style="list-style-type: none"> 1 7 8 14 19 6 11 16 	<ul style="list-style-type: none"> curve left curve right grade up grade down 	<ul style="list-style-type: none"> counter ID 	<ul style="list-style-type: none"> (ft) 	<ul style="list-style-type: none"> count Fatal Property Damage Only Injury Unknown Crash Type 	<ul style="list-style-type: none"> 028-4 12 - Urban - Principal Arterial - Other Freeway 3,619 028-4 14 - Urban - Principal Arterial - Other 5,04 	<ul style="list-style-type: none"> ST. JOHNSBURY - u002-0311 8,659 of 8,659 	7	ST. JOHNSBURY	Date: 04/08/13	US-2	
						Total Mileage: 8.659 mi	Total Mileage: 8.659 mi					