VTrans Working to Get You There
Vermont Agency of Transportation

Route Log Progress Chart

DRAFT

Please Note: Errors and Omissions May Exist.
Contact the VTrans Mapping Unit with questions or concerns.

DISTRICT	TOWN	ROUTE
7	DANVILLE	US-2

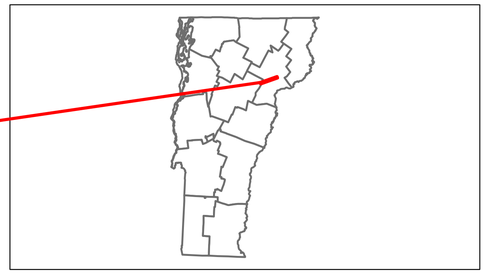

Base Map

N

1 in = 0.5 miles

Stick Diagram

- Primary Structures
- Secondary Structures
- Stations (Feet)
- Divided State Highway
- State Highway
- Divided Class 1 Town Highway
- Class 1 Town Highway
- Railroad Crossings
- District Boundaries
- Village/UC Boundary
- Town Boundary
- Ghost Section Boundary
- State/Town Highway Change
- Divided Highway Limits
- StreamCrossings Events

Scale:1in = 2000 FEET

Road Widths

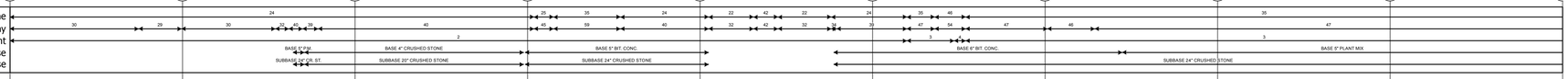

Curves

Grades

Historic Projects

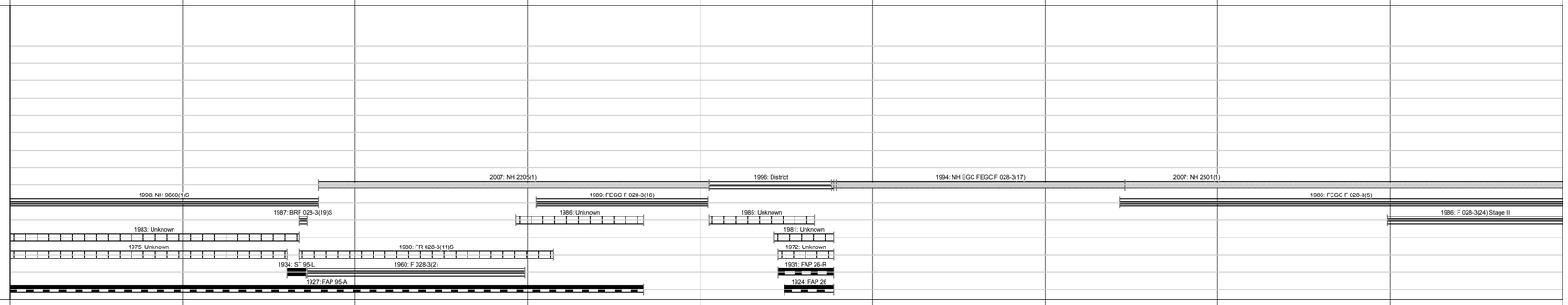

Maintenance Garage



Traffic Counters

Functional Class



Speed Zone

AADT Counts

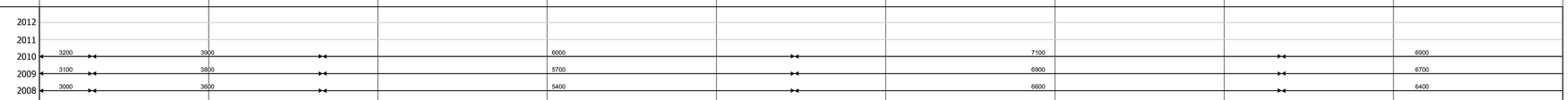

Crash Locations

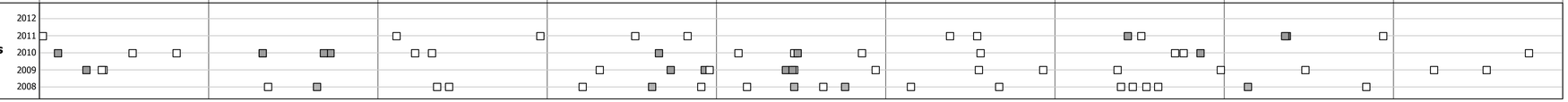

DESCRIPTION BLOCK

Bridge No. 92: Stringer/multi-beam or girder - 1934
Structure No. 300028009203032
Length: 74', Width: 35.0'
Facility Carried: US 00002 ML
Bridge Type: ROLLED BEAM
Features Intersected: JOES BROOK
Surface: Bituminous
Maintenance/Ownership: State

Bridge No. 92-A: Culvert - 1960
Structure No. 300028092A03031
Length: 8'Under Clearance: 9.0'
Facility Carried: US2
Bridge Type: CGMPP
Features Intersected: BROOK
Maintenance: State

Bridge No. 93: Culvert - 1958
Structure No. 300028009303031
Length: 7'Under Clearance: 5.0'
Facility Carried: US2
Bridge Type: CGMPPA
Features Intersected: BROWN BROOK
Maintenance: State

Bridge No. 94: Culvert - 1994
Structure No. 300028009403031
Length: 11'Under Clearance: 7.25'
Facility Carried: US2
Bridge Type: CGMPPA
Features Intersected: WATER ANDRIC BROOK
Maintenance: State

Bridge No. 94-A: Culvert - 1994
Structure No. 300028094A03031
Length: 12'Under Clearance: 14.0'
Facility Carried: US2
Bridge Type: RC BOX CULVERT
Features Intersected: CATTLE PASS
Maintenance: State

Bridge No. 95: Culvert - 1986
Structure No. 300028009503031
Length: 9'Under Clearance: 7.5'
Facility Carried: US2
Bridge Type: CGMPP
Features Intersected: WHITEMAN BROOK
Maintenance: State

Bridge No. 97: Culvert - 1986
Structure No. 300028009703031
Length: 12'Under Clearance: 12.0'
Facility Carried: US2
Bridge Type: CGMPP
Features Intersected: WHITEMAN BK
Maintenance: State

Historic Projects

- Unknown
- Bituminous Mix
- Skinny Mix
- Bituminous Seal
- Bituminous Concrete
- Bituminous Macadam
- Cold Plane and Bituminous Concrete
- Concrete
- Gravel
- Surface Treated Gravel
- Plant Mix
- Reclaimed Base and Bituminous Concrete

Functional Class

1, 7, 12, 17, 2, 8, 14, 19, 6, 11, 16

Speed Zones

SPEED 25, SPEED 30, SPEED 35, SPEED 40, SPEED 45, SPEED 50, SPEED 55, SPEED 60, SPEED 65

Curves

- curve left
- curve right

Grades

- grade up
- grade down

Traffic Counters

(counter ID)

Road Widths

(ft)

AADT

(count)

Crash Locations

- Fatal
- Injury
- Property Damage Only
- Unknown Crash Type

Mileage by Functional Class By Sheet

028-3	2 - Rural - Principal Arterial	9.0

Total Mileage: 9.0 mi

Mileage by Town By Sheet

DANVILLE - U002-0303		9.0 of 9.059

Total Mileage: 9.0 mi

DISTRICT	TOWN	1 of 2 mile 0.0 to mile 9.0	ROUTE
7	DANVILLE	Date: 04/08/13	US-2