

TOWN HWY. No.	LENGTH IN MILES CLASS 3	LENGTH IN MILES CLASS 4	TOWN HWY. No.	LENGTH IN MILES CLASS 3	LENGTH IN MILES CLASS 4
5	3.06		44	0.07	
6	2.86		45	0.17	
7	1.56		46	0.29	
8	0.72		47	0.13	
9	1.15		48	0.08	
10	1.77		49	0.46	
11	0.50		50	0.16	
13	0.42		51	0.07	
14	1.30		52	0.45	
15	0.10		53	0.10	
16	0.54		54	0.04	
17	0.22		55	0.23	
18	0.23		56	0.11	
19	0.06		57	0.12	
20	0.27		58	0.05	
21		(0.35)	59	0.27	
22	0.20		60	0.16	
23	0.72		61	0.09	
24	0.47		62	0.11	
25	0.22		63	0.06	
27	0.04		64	0.19	
28	0.16		65	0.03	
29	0.05		66	0.03	
30	0.29		68	0.06	
31	0.07		69	0.16	
32	0.22		70	0.04	
33	0.13		71	0.07	
34	0.23		73	0.02	
35	0.18		74	0.07	
36	0.14		75	0.06	
37	0.04		76	0.04	
38	0.05		77	0.28	
39	0.28		78	0.40	
40	0.06		79	0.24	
41	0.05		80	0.68	
42	0.04		81	0.23	
43	0.08				
TOTAL			24.30	0.35	

TOWN HWY. No.	LENGTH IN MILES "NOT UP TO STANDARD"	LEGAL TRAIL No.	LENGTH IN MILES LEGAL TRAIL
44	(0.07)	1	(0.21)
65	(0.30)		
70	(0.27)		
TOTAL	0.64		0.21

* The sections of the town highways listed above are legally Class 3, but have been deemed "Not Up To Standard" and are functionally Class 4 Town Highways

MILEAGE SUMMARY

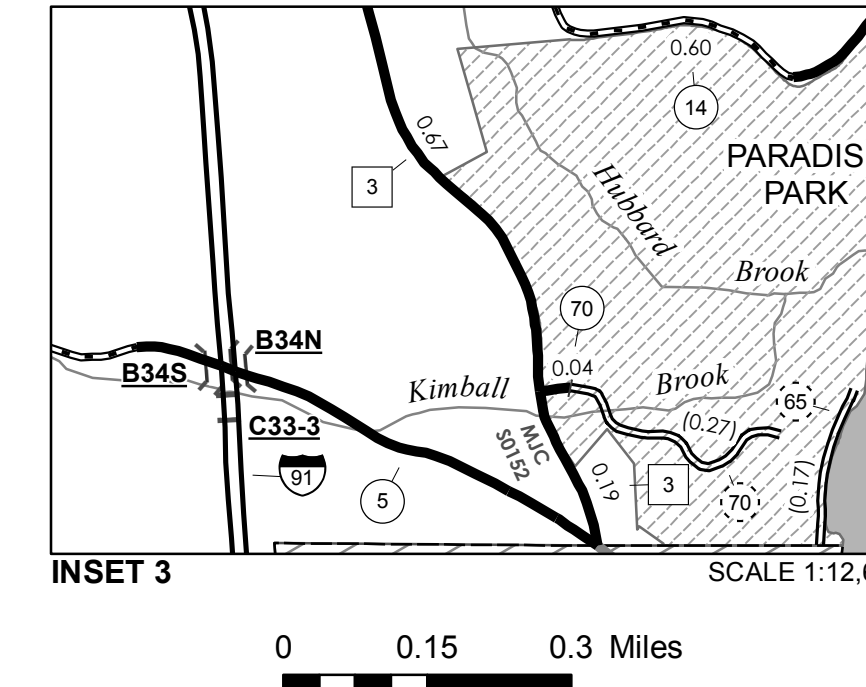
CLASS 1			
TH-1	0.800		
TH-2	3.335		
TOTAL CLASS 1		4.135	
CLASS 2			
TH-3	4.370		
TH-4	0.220		
TH-5	0.260		
TH-6	0.450		
TOTAL CLASS 2		5.300	
CLASS 3			
TOTAL CLASS 3		24.30	
TOTAL TOWN		33.735	
STATE HIGHWAY			
VT-44	1.607		
VT-44A	2.493		
TOTAL STATE HIGHWAY		4.100	
US HIGHWAY			
US-5	6.045		
TOTAL US HIGHWAY		6.045	
TOTAL STATE		10.145	
INTERSTATE			
I-91	6.429		
TOTAL INTERSTATE		6.429	
TOTAL, TRAVELED HIGHWAYS, FEB. 10, 2013:		50.309	

(Excludes Class 4, Legal Trail, and Unidentified Corridor Mileage)

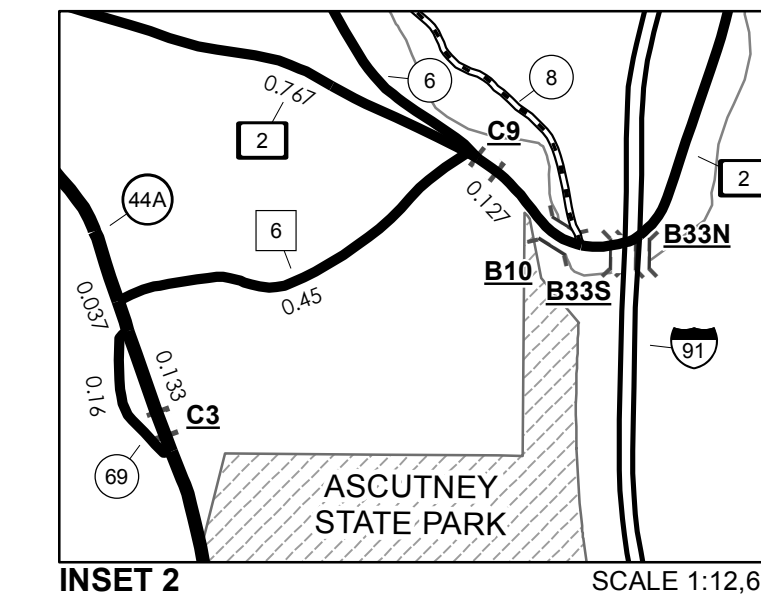
HIGHWAYS		POLITICAL SUBDIVISIONS		FEDERAL CLASSIFICATION IDENTIFIER	
	INTERSTATE		PUBLIC LAND - GREEN MOUNTAIN NATIONAL FOREST	FAU	URBAN ARTERIAL OR COLLECTOR
	STATE - HARD SURFACE OR PAVED		PUBLIC LAND - STATE/MUNICIPAL	MA	MINOR ARTERIAL
	TOWN - HARD SURFACE OR PAVED		STATE BOUNDARY	MJC	MAJOR COLLECTOR
	U.S. ROUTE		COUNTY BOUNDARY	MNC	MINOR COLLECTOR
	STATE ROUTE		TOWN BOUNDARY	PA	PRINCIPAL ARTERIAL
	GRAVEL		VILLAGE BOUNDARY		
	SOIL OR GRADED AND DRAINED EARTH		URBAN COMPACT BOUNDARY		
	UNIMPROVED OR PRIMITIVE		WATER BODY		
	IMPASSABLE OR UNTRAVELED		STREAM OR BROOK		
	LEGAL TRAIL		BRIDGE OR CULVERT GREATER THAN 20'		
	DISCONTINUED		BRIDGE OR CULVERT 6' - 20'		
	HIGHWAY CLASS CHANGE		STATE BRIDGE OR CULVERT IDENTIFIER		
	RAILROAD		TOWN BRIDGE OR CULVERT IDENTIFIER		
	INACTIVE RAILROAD				
	NFR NATIONAL FOREST ROAD				
	SFH STATE FOREST HIGHWAY				
	P PARK AND RIDE				

DISCLAIMER:
The untraveled highways (laid-out town highways), discontinued highways, and legal trails hereon are those of which the Agency of Transportation has record; others may exist.
Highway and bridge data by the Agency of Transportation. All other data from the Vermont Center for Geographic Information. Only named streams are shown.

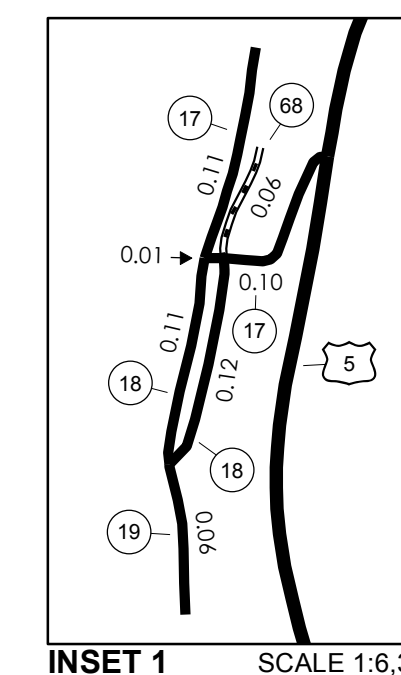
Vermont State Plane Coordinate System
North American Datum of 1983
SPCS_Zone_Identifier: 4400
Geodetic Reference System 80
4,000-meter grid, Easting - Northing



0 0.15 0.3 Miles



0 0.15 0.3 Miles



0 0.08 0.16 Miles

VERMONT
GENERAL HIGHWAY MAP
Town of Windsor

WINDSOR COUNTY

Transportation District #4

Prepared by the
Vermont Agency of Transportation
Division of Policy, Planning and Intermodal Development
in cooperation with
U.S. Department of Transportation
Federal Highway Administration

Mileage as of February 10, 2013
Map prepared October 15, 2013

SCALE 1:31,680

