

TOWN	LENGTH IN MILES	CLASS 3	CLASS 4
5	3.06		44
6	2.86	0.17	
7	1.56	0.29	
8	0.72	0.13	
9	1.15	0.08	
10	1.77	0.46	
11	0.50	0.16	
13	0.42	0.07	
14	1.30	0.45	
15	0.10	0.10	
16	0.54	0.04	
17	0.22	0.23	
18	0.23	0.11	
19	0.06	0.12	
20	0.27	0.05	
21		0.27	
22	0.20	0.16	
23	0.72	0.09	
24	0.47	0.11	
25	0.22	0.06	
27	0.04	0.19	
28	0.16	0.03	
29	0.05		
30	0.29	0.03	
31	0.07	0.08	
32	0.22	0.16	
33	0.13	0.04	
34	0.23		
35	0.18	0.07	
36	0.14	0.02	
37	0.04	0.07	
38	0.05	0.06	
39	0.28	0.04	
40	0.06	0.28	
41	0.05	0.40	
42	0.04	0.24	
43	0.08	0.68	
44	0.07	0.23	
<b>TOTAL</b>	<b>24.30</b>	<b>0.99</b>	

\* This portion of town highway is Class 3, but is functionally Class 4

LEGAL TRAIL NO.	LENGTH IN MILES
1	0.21
<b>TOTAL</b>	<b>0.21</b>

**MILEAGE SUMMARY**

CLASS 1		
TH-1	0.800	
TH-2	3.335	
<b>TOTAL CLASS 1</b>	<b>4.135</b>	
CLASS 2		
TH-3	4.370	
TH-4	0.220	
TH-5	0.260	
TH-6	0.450	
<b>TOTAL CLASS 2</b>	<b>5.300</b>	
CLASS 3		
<b>TOTAL CLASS 3</b>	<b>24.300</b>	
<b>TOTAL TOWN</b>	<b>33.735</b>	
STATE HIGHWAY		
VT-44	1.607	
VT-44A	2.493	
<b>TOTAL STATE HIGHWAY</b>	<b>4.100</b>	
US HIGHWAY		
US-5	6.045	
<b>TOTAL US HIGHWAY</b>	<b>6.045</b>	
<b>TOTAL STATE</b>	<b>10.145</b>	
INTERSTATE		
I-91	6.429	
<b>TOTAL INTERSTATE</b>	<b>6.429</b>	

**TOTAL, TRAVELED HIGHWAYS, FEB. 10, 2011: 50.309**  
(Excludes Class 4, Legal Trail, and Unidentified Corridor Mileage)

- HIGHWAYS**
- INTERSTATE
  - U.S. ROUTE
  - STATE ROUTE
  - CLASS 1
  - CLASS 2
  - CLASS 3
  - CLASS 4
  - LEGAL TRAIL
  - GRAVEL
  - SOIL OR GRADED AND DRAINED EARTH
  - UNIMPROVED OR PRIMITIVE
  - IMPASSABLE OR UNTRAVELED
  - LEGAL TRAIL
  - DISCONTINUED
  - HIGHWAY CLASS CHANGE
  - RAILROAD
  - INACTIVE RAILROAD

- PUBLIC LAND**
- POLITICAL SUBDIVISIONS**
- STATE BOUNDARY
  - COUNTY BOUNDARY
  - TOWN BOUNDARY
  - VILLAGE BOUNDARY
  - URBAN COMPACT BOUNDARY
  - WATER BODY
  - STREAM OR BROOK
- BRIDGE OR CULVERT**
- BRIDGE OR CULVERT GREATER THAN 20'
  - BRIDGE OR CULVERT 6' - 20'
  - TOWN SHORT STRUCTURE
- BRIDGE OR CULVERT IDENTIFIER**
- B34 / C34 STATE BRIDGE OR CULVERT IDENTIFIER  
B34 / C34 TOWN BRIDGE OR CULVERT IDENTIFIER
- FEDERAL CLASSIFICATION IDENTIFIER**
- FAU URBAN ARTERIAL OR COLLECTOR
  - MA MINOR ARTERIAL
  - MJC MAJOR COLLECTOR
  - MNC MINOR COLLECTOR
  - PA PRINCIPAL ARTERIAL

**STRUCTURES - SURFACE WATER NOTE:**

**STRUCTURES:**  
Town short structures (bridges or culverts from 6-feet to less than 20-feet) are drawn from the Vermont Online Bridge & Culvert Inventory Tool (VOBCIT) database.  
NOTE: Town shorts are not consistently tagged within VOBCIT.

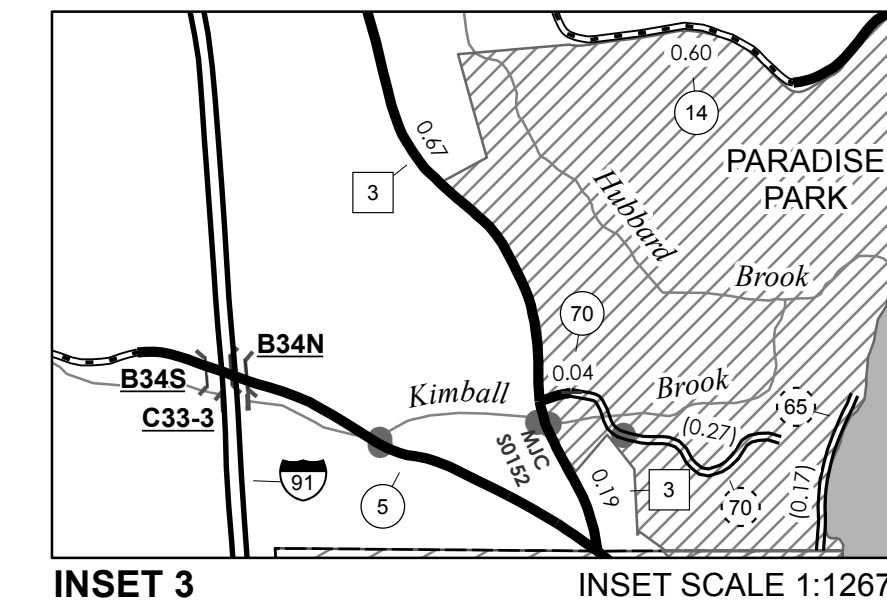
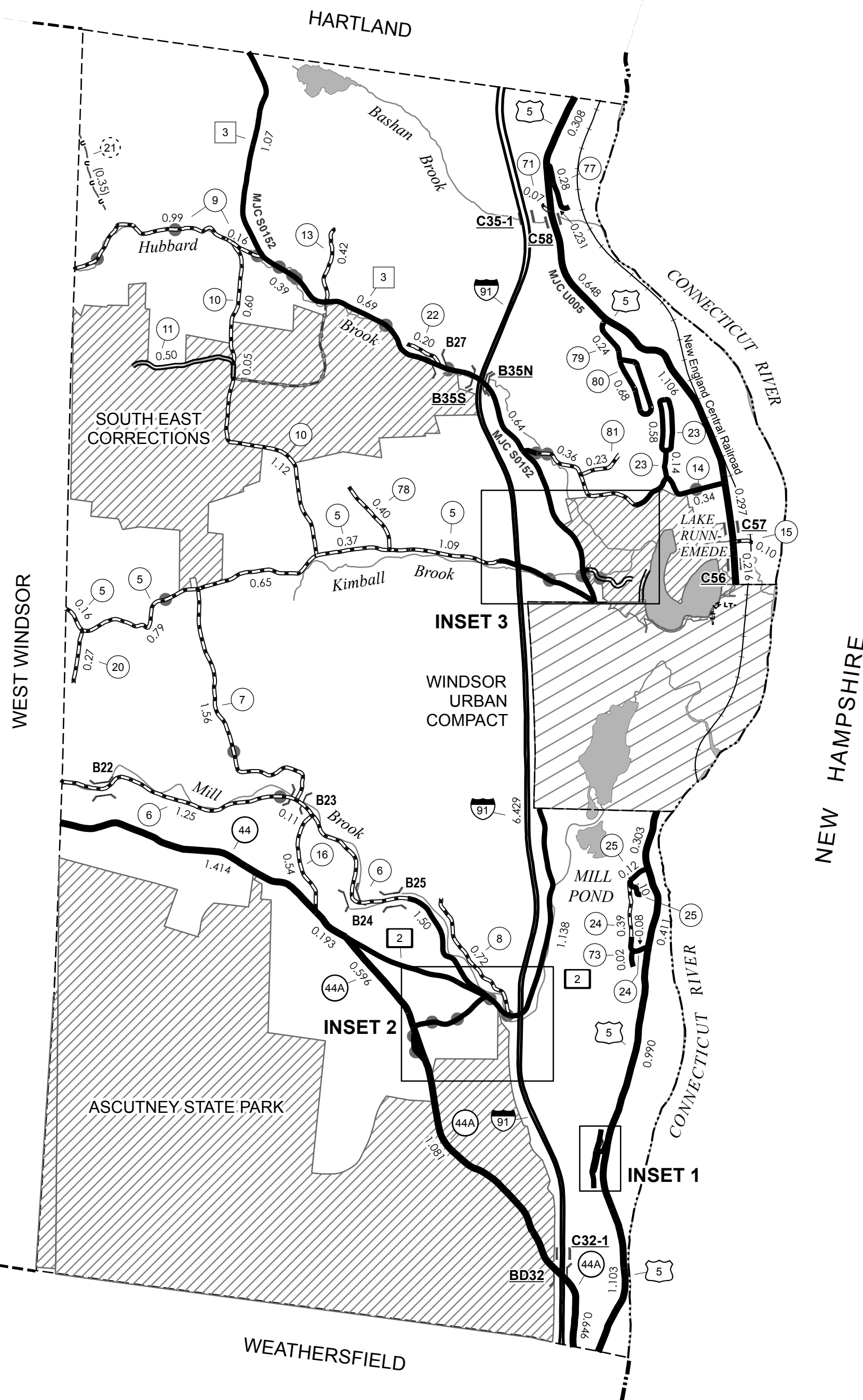
**SURFACE WATERS:**  
The surface waters are from the Vermont Hydrological Dataset (VHD). Only the named streams are shown.

**DISCLAIMER:**

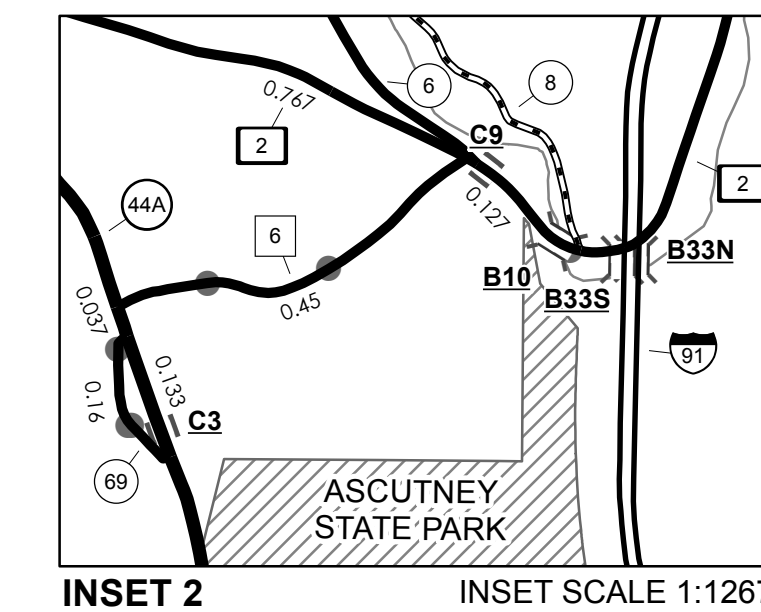
The untraveled highways (laid-out town highways), discontinued highways, and legal trails shown hereon are those of which the Agency of Transportation has record; others may exist.

Highway and bridge data by the Agency of Transportation. All other data from the Vermont Center for Geographic Information.

Vermont State Plane Coordinate System  
North American Datum of 1983  
SPCS\_Zone\_Identifier: 4400  
Geodetic Reference System 80  
4,000-meter grid, Easting - Northing



0 0.2 0.4 Miles



0 0.2 0.4 Miles

