

**MILEAGE SUMMARY**

CLASS 2			
TH-1	1.370		
TH-2	1.480		
TOTAL CLASS 2	2.850		
CLASS 3			
TOTAL CLASS 3	35.41		
TOTAL TOWN	38.260		
STATE HIGHWAY			
VT-100	8.399		
VT-155	2.275		
TOTAL STATE HIGHWAY	10.674		
TOTAL STATE	10.674		
<b>TOTAL, TRAVELED HIGHWAYS, FEB. 10, 2017:</b>	<b>48.934</b>		

(Excludes Class 4 and Legal Trail Mileage)

TOWN HWY. No.	LENGTH IN MILES CLASS 3	CLASS 4
6	3.75	
7	4.86	(0.40)
8	0.10	
9	0.04	
10		(1.10)
11	1.53	
13	0.27	
14	0.50	
15	0.71	(0.19)
16	0.10	(0.10)
18	1.90	(0.50)
20	2.01	
21	0.15	
22	0.10	
23	0.67	(1.95)
24	2.64	
25	0.70	
26		(0.60)
27	0.60	
28	0.08	(0.90)
29		(0.50)
30	1.32	
31	2.99	
32	0.60	
33	2.04	
34	0.82	
<b>TOTAL</b>	<b>0.29</b>	<b>(0.30)</b>
36	0.68	
37	0.45	(0.60)
38		
39	0.19	
40	0.04	
41	0.10	
42	0.10	
43	0.07	
44	0.49	
45	2.16	(0.34)
46	1.58	
47	0.10	
48	0.12	
49	0.10	
50	0.23	
51	0.29	
52	0.55	
53	0.10	
54	0.68	
55	0.20	
56	0.10	
<b>TOTAL</b>	<b>35.41</b>	<b>7.48</b>

**TOWN HWY. No.**      **LENGTH IN MILES "NOT UP TO STANDARD"**

6      (0.29)

**TOTAL**      **0.29**

\* The sections of the town highways listed above are legally Class 3, but have been deemed "Not Up To Standard" and are functionally Class 4 Town Highways

**LEGAL TRAIL No.**      **LENGTH IN MILES LEGAL TRAIL**

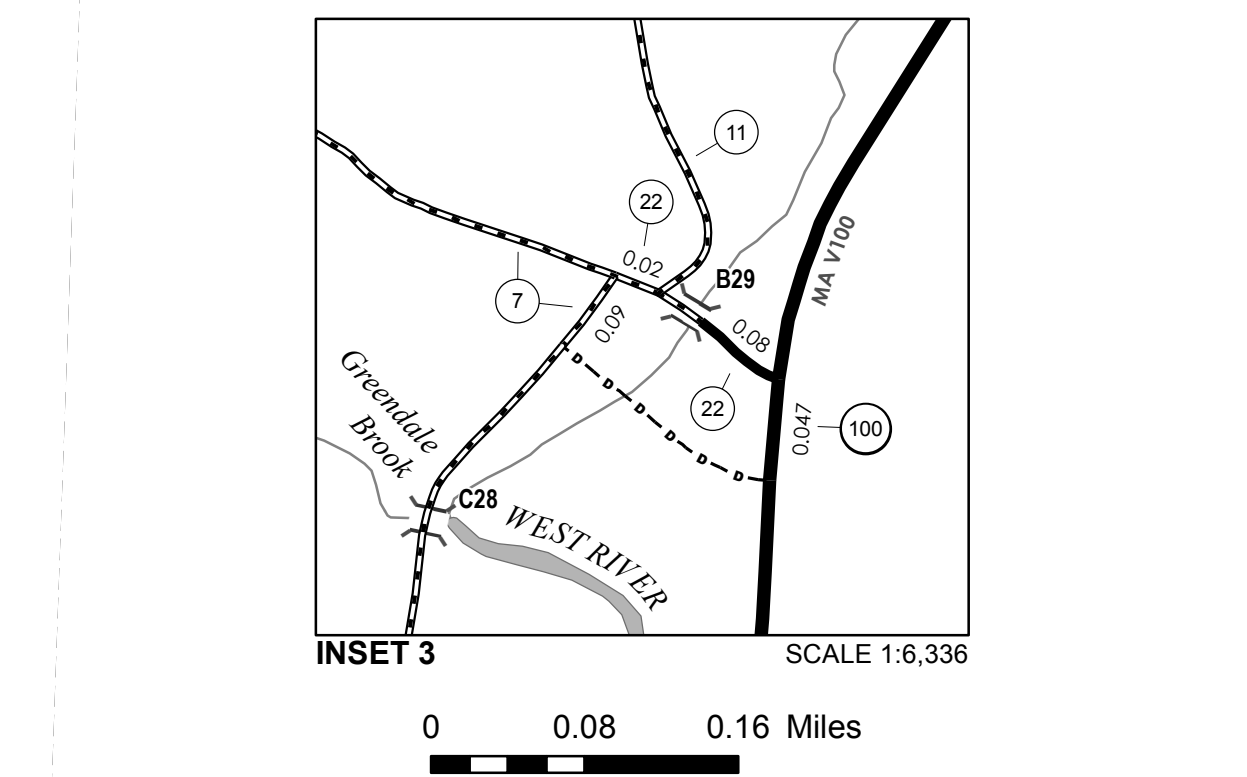
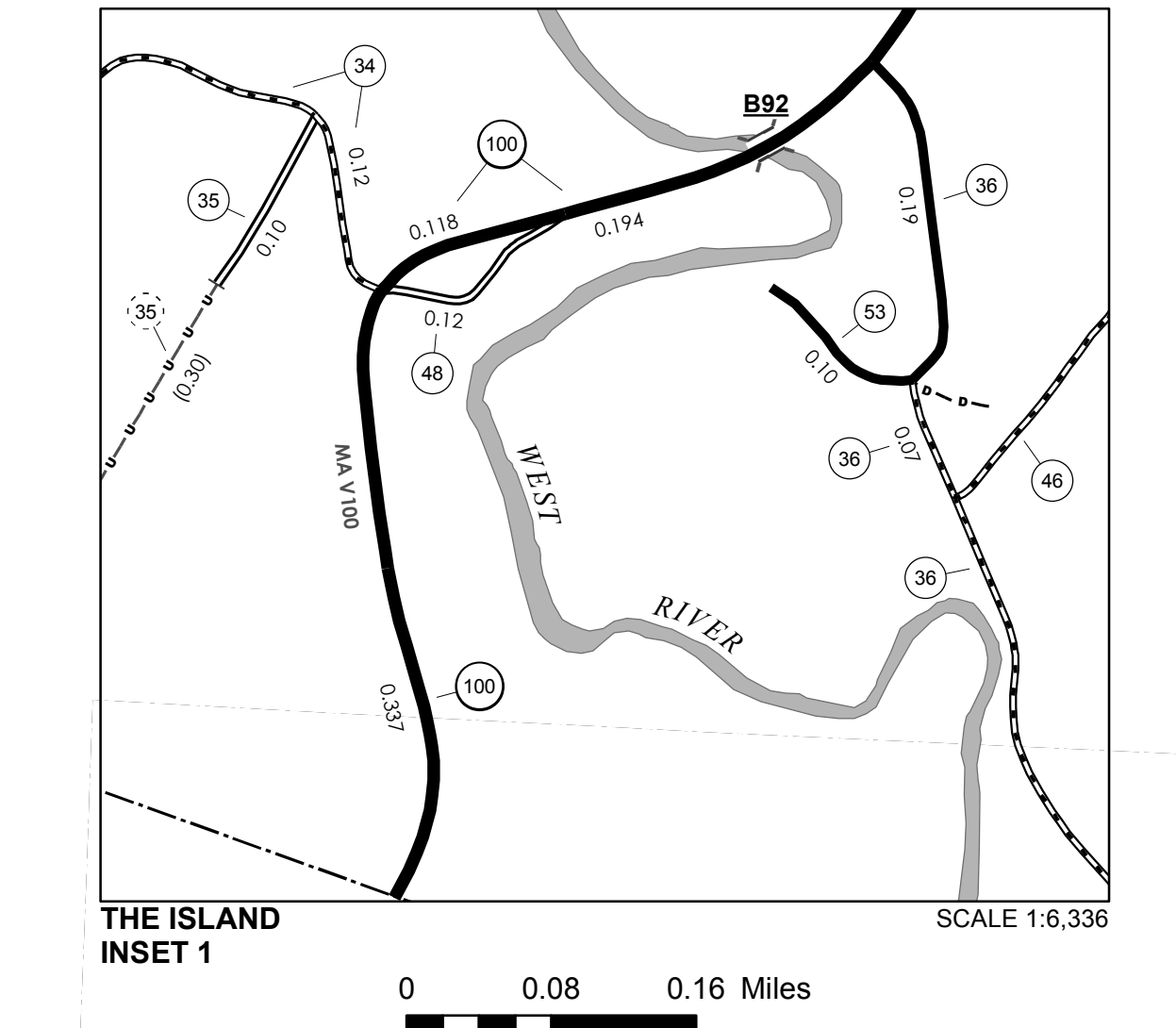
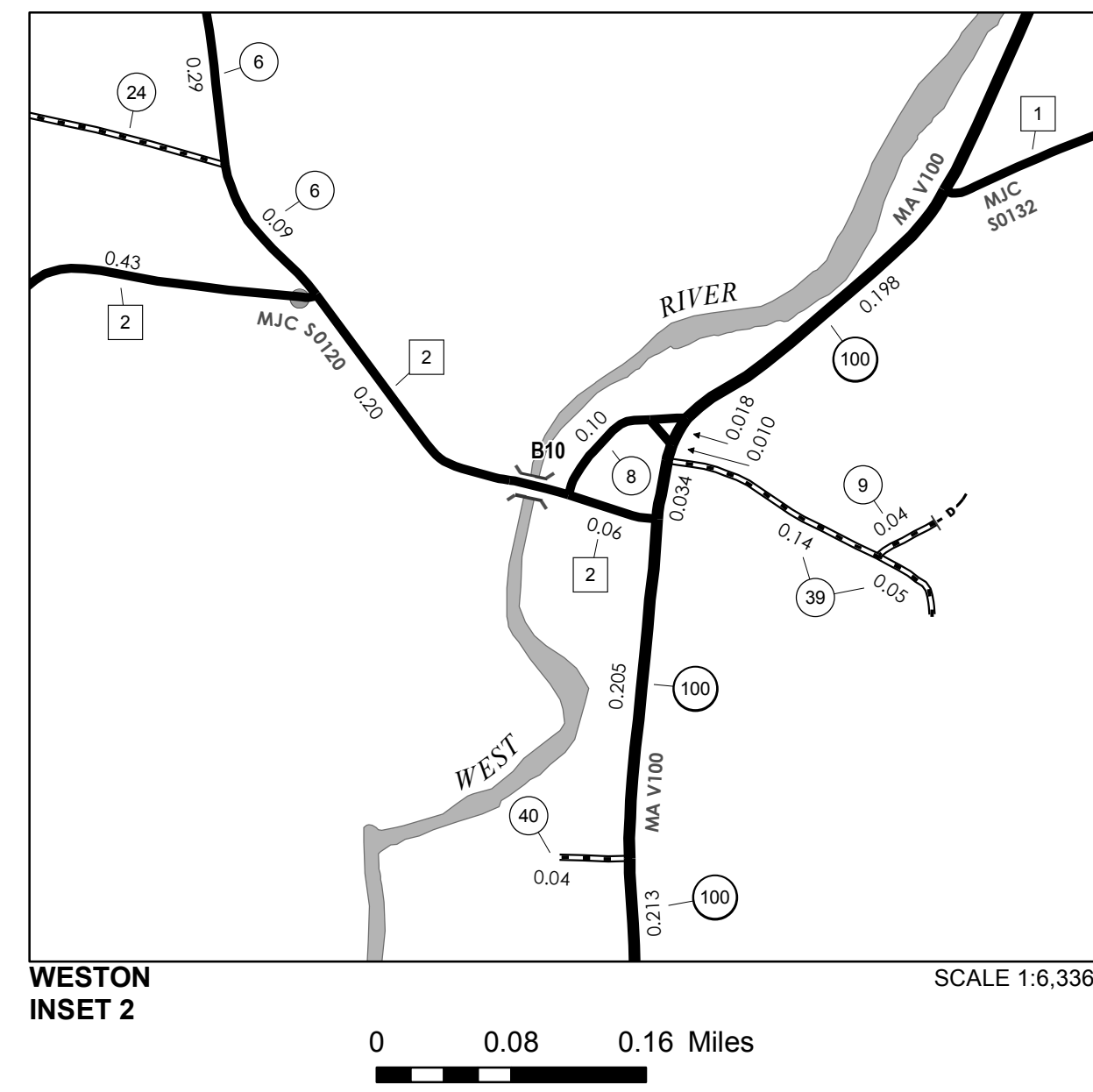
1      (1.30)

2      (0.85)

3      (0.27)

4      (0.36)

**TOTAL**      **2.78**

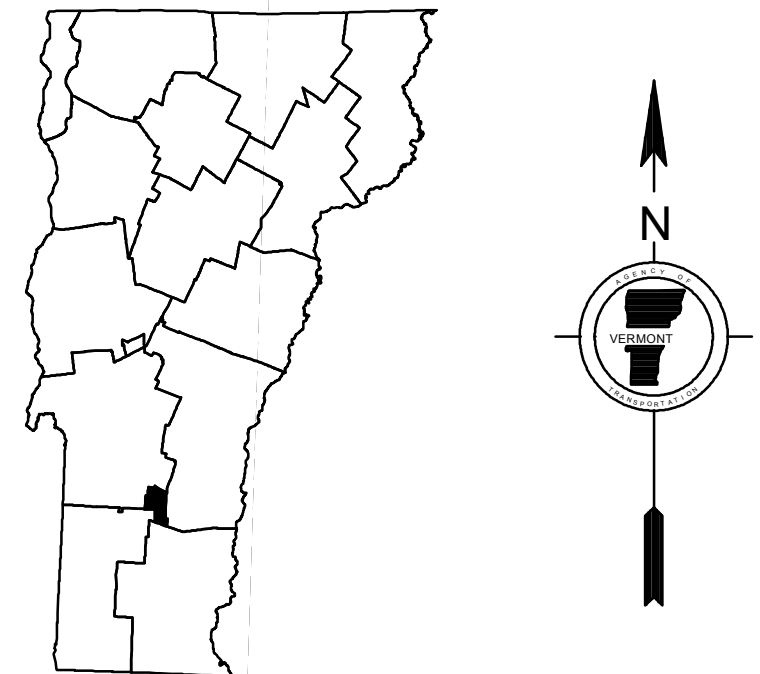


- HIGHWAYS**
- INTERSTATE OR DIVIDED HIGHWAY
  - STATE - HARD SURFACE OR PAVED
  - TOWN - HARD SURFACE OR PAVED
  - GRAVEL
  - SOIL OR GRADED AND DRAINED EARTH
  - UNIMPROVED OR PRIMITIVE
  - IMPASSABLE OR UNTRAVELED
  - LEGAL TRAIL
  - DISCONTINUED
  - CLASS 1
  - CLASS 2
  - CLASS 3
  - CLASS 4
  - LEGAL TRAIL
  - PARK AND RIDE
- POLITICAL SUBDIVISIONS**
- STATE BOUNDARY
  - COUNTY BOUNDARY
  - TOWN BOUNDARY
  - VILLAGE BOUNDARY
  - URBAN COMPACT BOUNDARY
  - WATER BODY
  - STREAM OR BROOK
- BRIDGE OR CULVERT**
- BRIDGE OR CULVERT > 20'
  - BRIDGE OR CULVERT 6' - 20'
  - BIKE PATH STRUCTURE
  - VOBCIT BRIDGE
  - VOBCIT CULVERT > 6'
- FEDERAL CLASSIFICATION IDENTIFIER**
- MA - MINOR ARTERIAL
  - MJC - MAJOR COLLECTOR
  - MNC - MINOR COLLECTOR
  - PA - PRINCIPAL ARTERIAL
- B34 / C34** STATE BRIDGE OR CULVERT IDENTIFIER
- B34 / C34** TOWN BRIDGE OR CULVERT IDENTIFIER
- NFR** NATIONAL FOREST ROAD
- SFH** STATE FOREST HIGHWAY

**DISCLAIMER:**  
The untraveled highways (laid-out town highways), discontinued highways, and legal trails hereon are those of which the Agency of Transportation has record; others may exist.

Highway and bridge data by the Agency of Transportation. Town short structures drawn from the Vermont Online Bridge & Culvert Inventory Tool (VOBCIT) database. All other data from the Vermont Center for Geographic Information. Only named streams shown.

Vermont State Plane Coordinate System  
North American Datum of 1983  
SPCS\_Zone\_Identifier: 4400  
Geodetic Reference System 80  
4,000-meter grid, Easting - Northing



**VERMONT**  
**GENERAL HIGHWAY MAP**  
**Town of Weston**  
WINDSOR COUNTY  
Transportation District #2  
Prepared by the  
Vermont Agency of Transportation  
Division of Policy, Planning and Intermodal Development  
in cooperation with  
U.S. Department of Transportation  
Federal Highway Administration  
Mileage as of February 10, 2017  
Map prepared June 29, 2017  
SCALE 1:31,680

