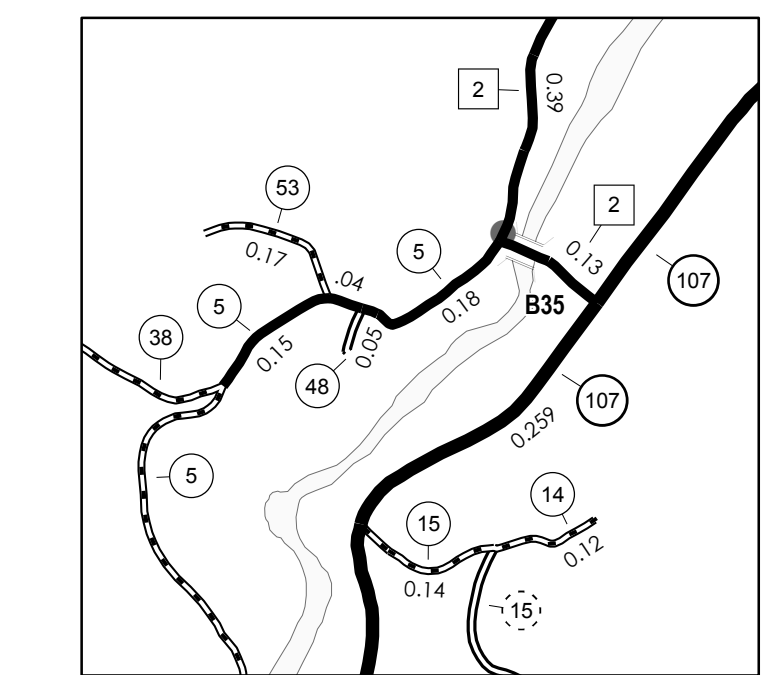
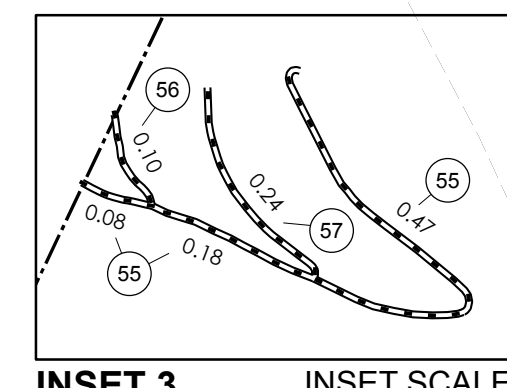


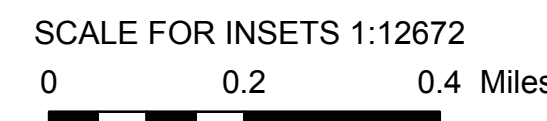
INSET 1 INSET SCALE 1:12672



GAYSVILLE INSET 2 INSET SCALE 1:12672



INSET 3 INSET SCALE 1:12672



SCALE FOR INSETS 1:12672

- HIGHWAYS**
- INTERSTATE
 - U.S. ROUTE
 - STATE ROUTE
 - CLASS 1
 - CLASS 2
 - CLASS 3
 - CLASS 4
 - LEGAL TRAIL
 - INTERSTATE OR DIVIDED HIGHWAY
 - STATE - HARD SURFACE OR PAVED
 - TOWN - HARD SURFACE OR PAVED
 - GRAVEL
 - SOIL OR GRADED AND DRAINED EARTH
 - UNIMPROVED OR PRIMITIVE
 - IMPASSABLE OR UNTRAVELED
 - LEGAL TRAIL
 - DISCONTINUED
 - HIGHWAY CLASS CHANGE
 - RAILROAD
- PUBLIC LAND**
- POLITICAL SUBDIVISIONS
 - STATE BOUNDARY
 - COUNTY BOUNDARY
 - TOWN BOUNDARY
 - VILLAGE BOUNDARY
 - URBAN COMPACT BOUNDARY
 - WATER BODIES
 - STREAM OR BROOK
- BRIDGE OR CULVERT**
- BRIDGE OR CULVERT GREATER THAN 20'
 - BRIDGE OR CULVERT 6' - 20'
 - TOWN SHORT STRUCTURE
 - B34 / C34 STATE BRIDGE OR CULVERT IDENTIFIER
 - B34 / C34 TOWN BRIDGE OR CULVERT IDENTIFIER
- FEDERAL CLASSIFICATION IDENTIFIER**
- FAU URBAN ARTERIAL OR COLLECTOR
 - MA MINOR ARTERIAL
 - MJC MAJOR COLLECTOR
 - MNC MINOR COLLECTOR
 - PA PRINCIPAL ARTERIAL

STRUCTURES - SURFACE WATER NOTE:

STRUCTURES:
Town short structures (bridges or culverts from 4-feet to less than 20-feet) are drawn from the Vermont Online Bridge & Culvert Inventory Tool (VOBCIT) database.
NOTE: Town shorts are not consistently tagged within VOBCIT.

The surface waters are from the Vermont Hydrological Dataset (VHD). Only the named streams are shown.

DISCLAIMER:

The untraveled highways (laid-out town highways), discontinued highways, and legal trails shown hereon are those of which the Agency of Transportation has record; others may exist.

Highway and bridge data by the Agency of Transportation. All other data from the Vermont Center for Geographic Information.

Vermont State Plane Coordinate System
North American Datum of 1983
SPCS_Zone_Identifier: 4400
Geodetic Reference System 80
4,000-meter grid, Easting - Northing

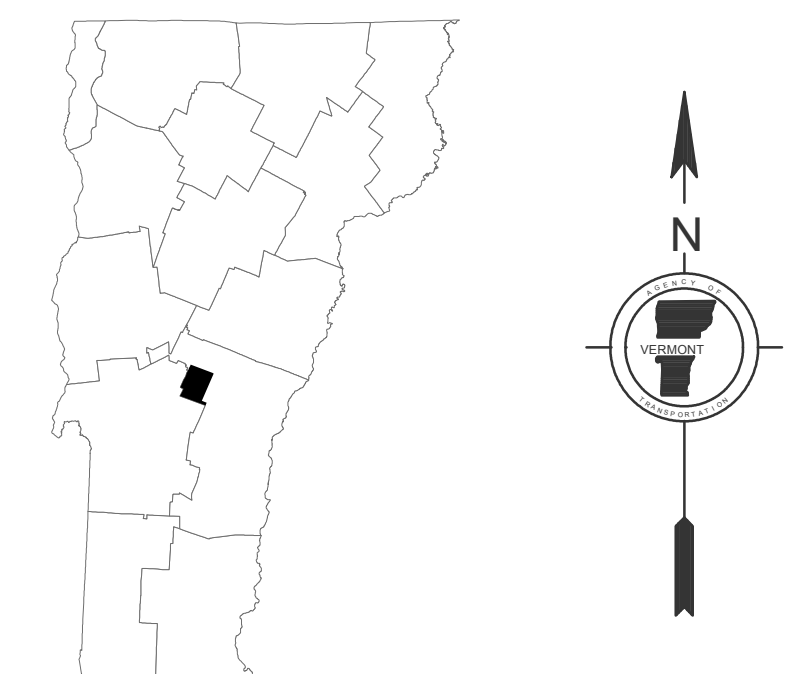
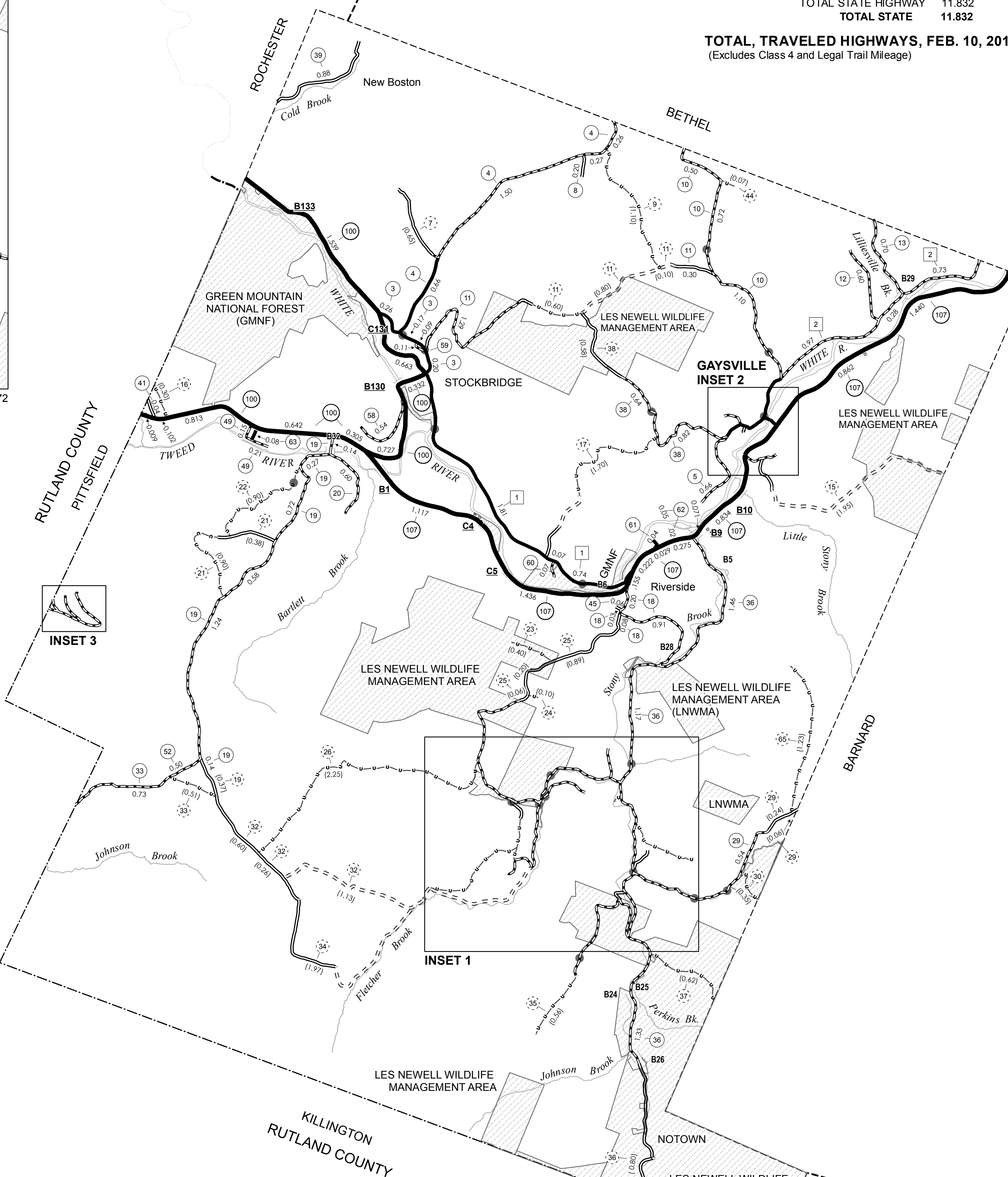
MILEAGE SUMMARY

CLASS 2			
TH-1	2,620		
TH-2	2,500		
	TOTAL CLASS 2	5,120	
CLASS 3			
	TOTAL CLASS 3	33,400	
	TOTAL TOWN	38,520	
STATE HIGHWAY			
VT-100	5,132		
VT-107	6,700		
	TOTAL STATE HIGHWAY	11,832	
	TOTAL STATE	11,832	

TOTAL, TRAVELED HIGHWAYS, FEB. 10, 2010: 50.352
(Excludes Class 4 and Legal Trail Mileage)

TOWN HWY. NO.	LENGTH IN MILES CLASS 3	CLASS 4			
3	0.72		33	0.73	(0.51)
4	2.69		34		(1.97)
5	1.03		35	0.92	(0.59)
7		(0.60)	36	5.58	(0.80)
8	0.20	(0.05)	37		(0.62)
9		(1.10)	38	1.46	(0.52)
10	2.32		39	0.88	(0.06)
11	1.59	(1.50)	40		(0.20)
12	0.60		41	0.04	
13	0.70		42		(0.60)
14	0.12		43		(0.33)
15	0.14	(1.95)	44		(0.07)
16		(0.30)	45	0.06	
17		(1.70)	48	0.05	
18	1.14		49	0.36	
19	3.09	(0.37)	51	0.32	
20	0.60		52	0.50	
21		(1.28)	53	0.17	
22		(0.90)	54	0.20	
23		(0.40)	55	0.73	
24		(0.10)	56	0.10	
25	2.44	(0.91)	57	0.24	
25		(0.24)	58	0.54	
26		(2.25)	59	0.11	
27	0.24		60	0.07	
28	0.21		61	0.04	
29	1.55		62	0.07	
29		(0.30)	63	0.08	
30		(0.35)	64		(0.85)
31	0.18	(0.30)	65		(1.23)
32	0.59	(3.16)	TOTAL	33.40	26.11

* This portion of town highway is Class 3, but is functionally Class 4



VERMONT
GENERAL HIGHWAY MAP
Town of Stockbridge

WINDSOR COUNTY

Transportation District #4

Prepared by the
Vermont Agency of Transportation
Division of Planning, Outreach
and Community Affairs
in cooperation with
U.S. Department of Transportation
Federal Highway Administration

Mileage as of February 10, 2010
Map prepared June 30, 2010

SCALE 1:31,680

