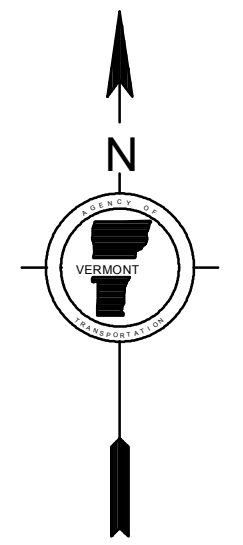
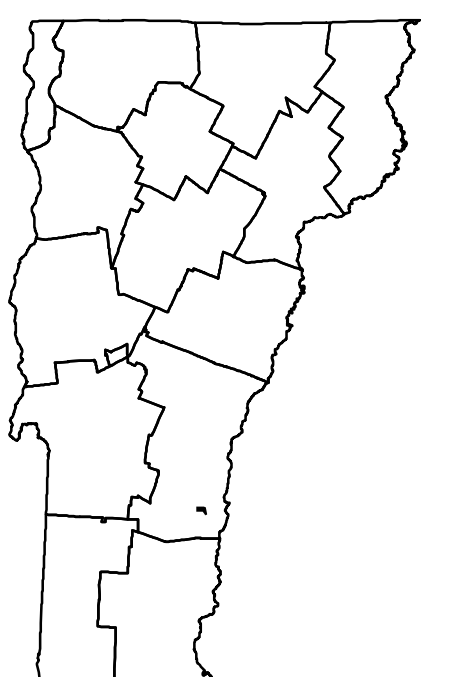


INSET 1 SCALE 1:1,584
0 0.02 0.04 Miles

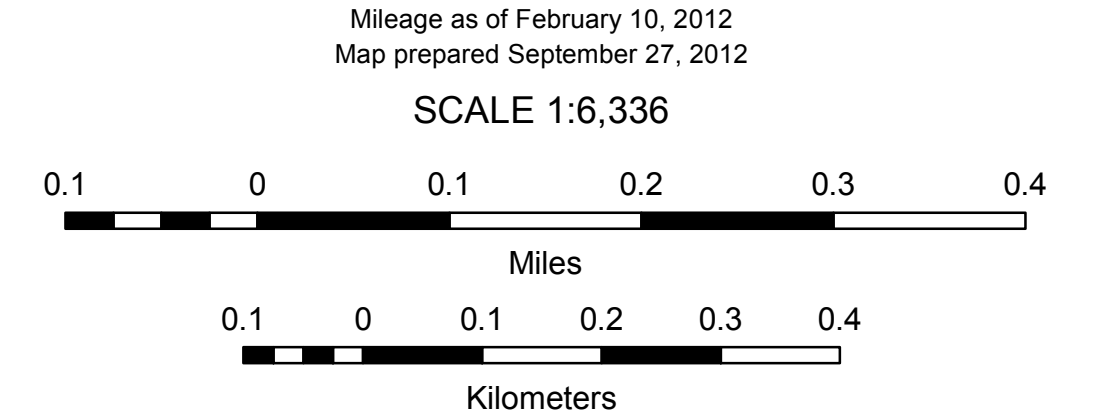
TOWN HWY. No.	LENGTH IN MILES CLASS 3	TOWN ROAD NAME	TOWN HWY. No.	LENGTH IN MILES CLASS 3	TOWN ROAD NAME
2	0.04	FAIRBANKS RD	744	0.16	OVERLOOK DR
2	0.06	FAIRBANKS RD	746	0.36	HILLSIDE RD
700	0.08		748	0.06	EDGEWOOD RD
700	0.18	NORTHFIELD DR	750	0.05	RUSSELL RD
702	0.28	DAVIDSON HILL DR	752	0.36	PIPER RD
704	0.48	FAIRBANKS RD	754	0.10	BIRCH LN
706	0.29	PRECISION DR	756	0.16	PIERCE RD
708	0.12	TH 708	758	0.49	LOCKWOOD AV
710	0.08	BERRY RD	758	0.02	TH 758
712	0.21	COUNTY RD	760	0.21	WALNUT WY
714	0.24	OLNEY RD	762	0.41	MEADOW DR
716	0.04	TH 716	764	0.14	WHITE BIRCH DR
718	0.42	COUNTY RD	766	0.21	PLAIN HILL RD
720			768	0.07	DEER RUN RD
722	0.30	CEMETERY RD	770	0.23	JUNIPER HILL RD
724			772	0.72	CARLEY RD
724	0.47	SCHOOL, NS	774	0.43	ORCHARD LN
728	0.31	CHURCH ST	776	0.38	TAYLOR DR
728	0.09	CENTRAL ST	778	0.08	JONATHAN DR
730	0.31	CLARK ST	780	0.18	RAYMOND RD
732	0.10	LELAND AV	782	0.12	SUNRISE TERR
734	0.09	BOYNTON DR	784	0.27	WALNUT HILL RD
736	0.20	GURNEY RD	786	0.01	TH 786
738	0.49	MAPLE ST	788	0.23	NORTHFIELD DR
740	0.22	MILL RD	789	0.10	MAIN ST, NS
742	1.35	FAIRGROUND RD	TOTAL	11.94	0.22



VERMONT
GENERAL HIGHWAY MAP
Urban Compact of
North Springfield

WINDSOR COUNTY
Transportation District #2

Prepared by the
Vermont Agency of Transportation
Division of Policy, Planning and Intermodal Development
in cooperation with
U.S. Department of Transportation
Federal Highway Administration



MILEAGE SUMMARY

CLASS 2		
TH-6	1.600	
TH-7	0.120	
TH-8	0.810	
TH-9	1.250	
TH-10	0.530	
TOTAL CLASS 2	4.310	
CLASS 3		
TOTAL CLASS 3	11.94	
TOTAL TOWN	16.250	
STATE HIGHWAY		
VT-10	0.833	
VT-106	2.896	
TOTAL STATE HIGHWAY	3.729	
TOTAL STATE	3.729	
TOTAL, TRAVELED HIGHWAYS, FEB. 10, 2012:	19.979	

(Excludes Class 4, Legal Trail, and Unidentified Corridor Mileage)

TOWN HWY. No.	LENGTH IN MILES "NOT UP TO STANDARD"
786	(0.09)
790	(0.04)
TOTAL	0.13

*The sections of the town highways listed above are legally Class 3, but have been deemed "Not Up To Standard" and are functionally Class 4 Town Highways

- HIGHWAYS**
- INTERSTATE OR DIVIDED HIGHWAY
 - STATE - HARD SURFACE OR PAVED
 - TOWN - HARD SURFACE OR PAVED
 - GRAVEL
 - SOIL OR GRADED AND DRAINED EARTH
 - UNIMPROVED OR PRIMITIVE
 - IMPASSABLE OR UNTRAVELED
 - LEGAL TRAIL
 - DISCONTINUED
 - HIGHWAY CLASS CHANGE
 - RAILROAD
 - INACTIVE RAILROAD
 - LEGAL TRAIL
- POLITICAL SUBDIVISIONS**
- STATE BOUNDARY
 - COUNTY BOUNDARY
 - TOWN BOUNDARY
 - VILLAGE BOUNDARY
 - URBAN COMPACT BOUNDARY
 - WATER BODY
 - STREAM OR BROOK
- BRIDGE OR CULVERT**
- BRIDGE OR CULVERT GREATER THAN 20'
 - BRIDGE OR CULVERT 6' - 20'
- FEDERAL CLASSIFICATION IDENTIFIER**
- FAU URBAN ARTERIAL OR COLLECTOR
 - MA MINOR ARTERIAL
 - MJC MAJOR COLLECTOR
 - MNC MINOR COLLECTOR
 - PA PRINCIPAL ARTERIAL
- B34 / C34 STATE BRIDGE OR CULVERT IDENTIFIER**
B34 / C34 TOWN BRIDGE OR CULVERT IDENTIFIER

DISCLAIMER:
The untraveled highways (laid-out town highways), discontinued highways, and legal trails hereon are those of which the Agency of Transportation has record; others may exist.
Highway and bridge data by the Agency of Transportation. All other data from the Vermont Center for Geographic Information. Only named streams are shown.

Vermont State Plane Coordinate System
North American Datum of 1983
SPCS_Zone_Identifier: 4400
Geodetic Reference System 80
2,000-meter grid, Easting - Northing