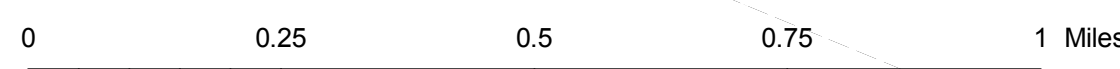


SHARON INSET 1

INSET SCALE 1:12000



TOWN HWY. NO.	LENGTH IN MILES CLASS 3	CLASS 4
6	0.720	
7	1.820	
8	0.150	
10	0.170	
11	3.730	
12	0.530	
13	0.180	
14	0.610	
15	0.230	
16	4.350	
17	4.310	
18	0.200	(0.200)
19	0.160	
20	0.300	
21	0.110	(0.110)
22	0.760	(0.960)
23		(0.360)
24		(1.470)
25		(0.030)
26	0.330	
27	0.160	
28	0.170	
29		(0.030)
30	0.520	(0.270)
31	1.830	
32	1.100	
33	0.320	
34	0.540	
35	0.830	
36	0.470	(0.750)
37	1.830	
38	0.920	
39	0.150	
40	0.090	
41	0.300	
42	0.630	
43	0.060	(0.480)
44	0.140	
45	0.100	
46	1.200	
47		(0.100)
48	0.050	
49	0.050	
50	0.060	
51		(1.800)
52	0.350	
53	0.590	
55	0.330	
59		(0.010)
60	0.100	
61	0.170	
62		(0.050)
63	0.590	
64	0.060	
65	0.150	
66	0.210	
67	0.360	
TOTAL	33.140	6.620

* This portion of town highway is Class 3, but is functionally Class 4

MILEAGE SUMMARY

CLASS 2		
TH-1	3.610	
TH-2	4.020	
TH-3	2.430	
TH-4	1.740	
TH-5	2.720	
TOTAL CLASS 2	14.520	
CLASS 3		
TOTAL CLASS 3	33.140	
TOTAL TOWN	47.660	
STATE HIGHWAY		
VT-14	7.565	
VT-132	0.227	
TOTAL STATE HIGHWAY	7.792	
TOTAL STATE	7.792	
INTERSTATE		
I-89	7.384	
TOTAL INTERSTATE	7.384	
INTERSTATE - Ramp		
I-89	0.991	
TOTAL INTERSTATE - Ramp	0.991	
TOTAL INTERSTATE	8.375	

TOTAL, TRAVELED HIGHWAYS, FEB. 10, 2007: 63.827
(Excludes Class 4 and Legal Trail Mileage)

LEGAL TRAIL LENGTH IN MILES

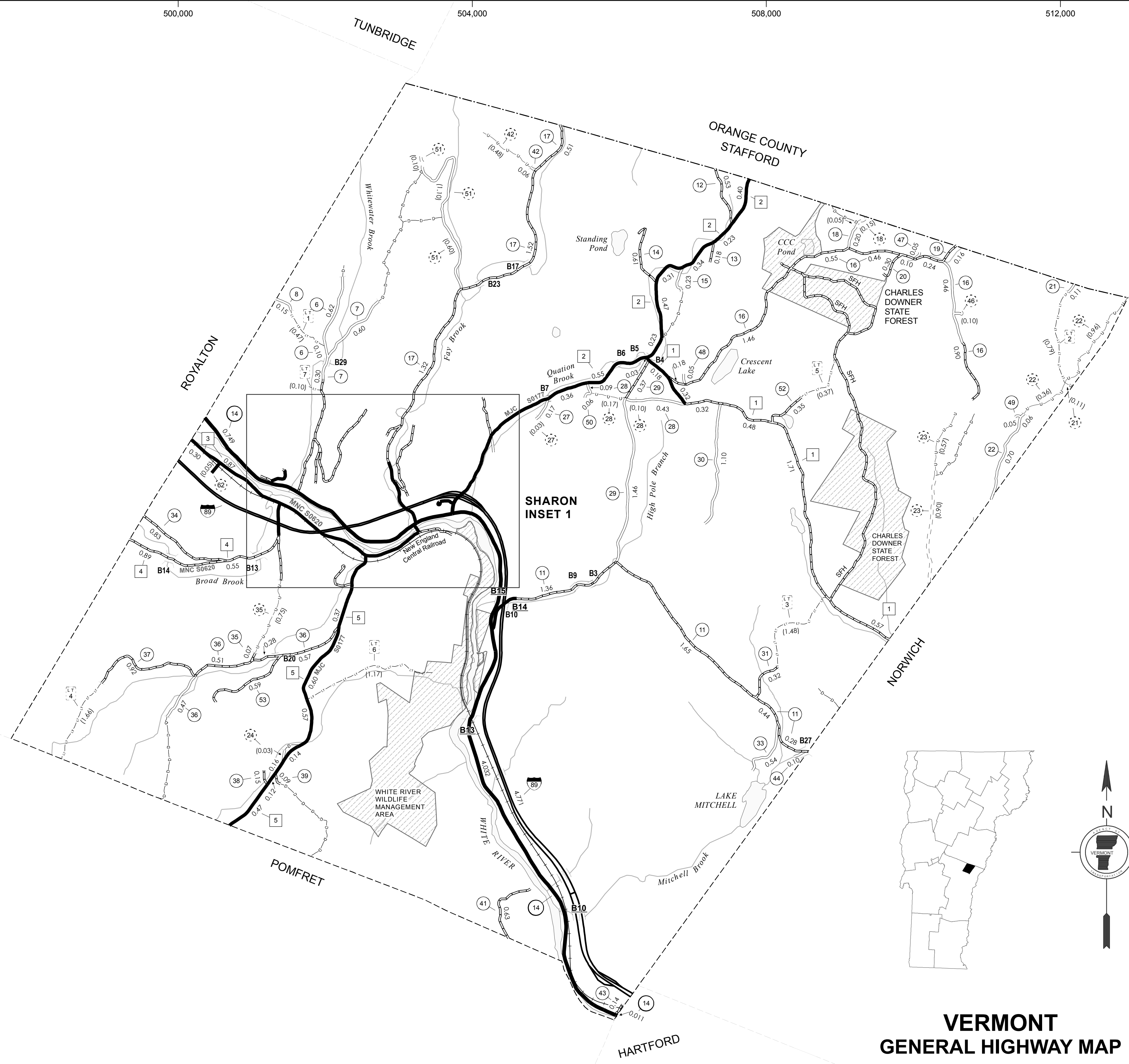
LEGAL TRAIL NO.	LENGTH IN MILES
1	(0.470)
2	(0.790)
3	(1.480)
4	(1.660)
5	(0.370)
6	(1.170)
7	(0.100)
TOTAL	6.040

DISCLAIMER:

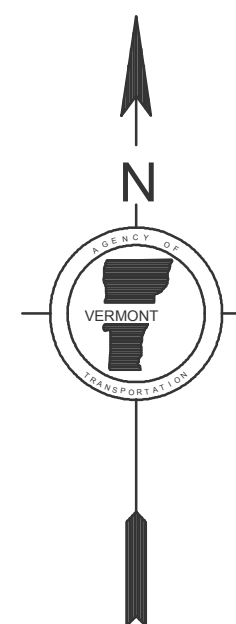
The untraveled highways (laid-out town highways), discontinued highways, and legal trails shown hereon are those of which the Agency of Transportation has record; others may exist.

Highway and bridge data by the Agency of Transportation, Policy & Planning Division. All other data from the Vermont Center for Geographic Information.

Vermont State Plane Coordinate System
North American Datum of 1983
SPCS Zone Identifier: 4409
Geodetic Reference System 80
4,000-meter grid, Easting - Northing



SHARON INSET 1



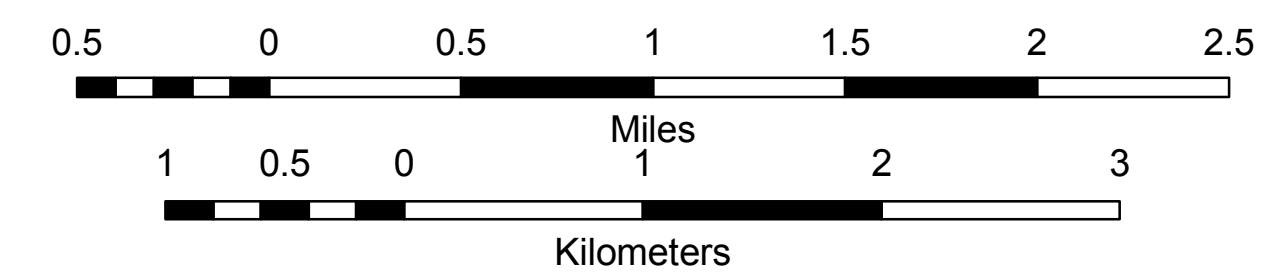
VERMONT GENERAL HIGHWAY MAP
Town of Sharon
WINDSOR COUNTY

Transportation District #4

Prepared by the
Vermont Agency of Transportation
Policy & Planning Division
in cooperation with
U.S. Department of Transportation
Federal Highway Administration

Mileage as of: Feb. 10, 2007
Map generated: October, 2007

SCALE: 1:31680



- HIGHWAYS**
- INTERSTATE
 - STATE - HARD SURFACE
 - TOWN - HARD SURFACE OR PAVED
 - GRAVEL
 - SOIL OR GRADED AND DRAINED EARTH
 - UNIMPROVED OR PRIMITIVE
 - IMPASSABLE OR UNTRAVELED
 - LEGAL TRAIL
 - DISCONTINUED
 - HIGHWAY CLASS CHANGE
 - RAILROAD
- FEDERAL CLASSIFICATION IDENTIFIER**
- FAU URBAN ARTERIAL OR COLLECTOR
 - MA MINOR ARTERIAL
 - MJC MAJOR COLLECTOR
 - MNC MINOR COLLECTOR
 - PA PRINCIPAL ARTERIAL
- POLITICAL SUBDIVISIONS**
- STATE BOUNDARY
 - COUNTY BOUNDARY
 - TOWN BOUNDARY
 - VILLAGE BOUNDARY
 - URBAN COMPACT BOUNDARY
- WATER BODIES**
- OPEN WATER
 - SWAMP
 - STREAM OR BROOK
- BRIDGE OR CULVERT**
- BRIDGE OR CULVERT GREATER THAN 20'
 - BRIDGE OR CULVERT 6' - 20'
- B34 STATE BRIDGE IDENTIFIER**
B34 TOWN BRIDGE IDENTIFIER
SFH STATE FOREST HIGHWAY