

TOWN HWY. No.	LENGTH IN MILES CLASS 3	LENGTH IN MILES CLASS 4
5	0.57	
6	2.28	
7	0.91	
8	2.60	(1.40)
9	0.73	
10	0.16	
11		(4.28)
12		(1.00)
13		(0.30)
14	0.48	
15		(1.95)
16	0.10	
17	1.50	(0.46)
18	1.00	
19	0.83	
21	1.70	
23	0.17	
24	0.95	
25	0.69	(0.10)
28	0.55	
29	0.12	(0.28)
30	1.41	
32	0.15	
34		(1.00)
37	0.24	
38	0.21	
39	2.21	(0.71)
40	0.04	
42	1.42	
43	0.08	
44	0.80	
45	0.20	
46	0.24	
47	0.56	
48	3.04	
49	0.16	
50	0.15	(0.05)
51	1.12	
52	0.05	
53	0.14	
54	0.78	(0.87)
57		(0.40)
58	0.48	
59	1.80	
60	0.02	
61	0.20	(0.42)
62	0.07	
63	0.09	
64	0.24	
65		(0.60)
66		(0.94)
TOTAL	30.24	14.76

MILEAGE SUMMARY

CLASS 2	7.250	
TH-1	0.200	
TH-2	1.650	
TH-3		
TOTAL CLASS 2	9.100	
CLASS 3		
TOTAL CLASS 3	30.24	
TOTAL TOWN	39.340	
STATE HIGHWAY		
VT-44	0.202	
VT-106	7.277	
TOTAL STATE HIGHWAY	7.479	
TOTAL STATE	7.479	

TOTAL, TRAVELED HIGHWAYS, FEB. 10, 2013: 46.819
(Excludes Class 4, Legal Trail, and Unidentified Corridor Mileage)

TOWN HWY. No.	LENGTH IN MILES "NOT UP TO STANDARD"
17	(1.25)
20	(0.21)
51	(1.02)
60	(0.12)
TOTAL	2.60

* The sections of the town highways listed above are legally Class 3, but have been deemed "Not Up To Standard" and are functionally Class 4 Town Highways

LEGAL TRAIL No.	LENGTH IN MILES LEGAL TRAIL
1	(0.25)
TOTAL	0.25

HIGHWAYS

- INTERSTATE OR DIVIDED HIGHWAY
- STATE - HARD SURFACE OR PAVED
- TOWN - HARD SURFACE OR PAVED
- GRAVEL
- SOIL OR GRADED AND DRAINED EARTH
- UNIMPROVED OR PRIMITIVE
- IMPASSABLE OR UNTRAVELED
- LEGAL TRAIL
- DISCONTINUED
- HIGHWAY CLASS CHANGE
- RAILROAD
- INACTIVE RAILROAD
- NFR NATIONAL FOREST ROAD
- SFH STATE FOREST HIGHWAY
- P PARK AND RIDE

POLITICAL SUBDIVISIONS

- STATE BOUNDARY
- COUNTY BOUNDARY
- TOWN BOUNDARY
- VILLAGE BOUNDARY
- URBAN COMPACT BOUNDARY
- WATER BODY
- STREAM OR BROOK

BRIDGE OR CULVERT

- BRIDGE OR CULVERT GREATER THAN 20'
- BRIDGE OR CULVERT 6' - 20'

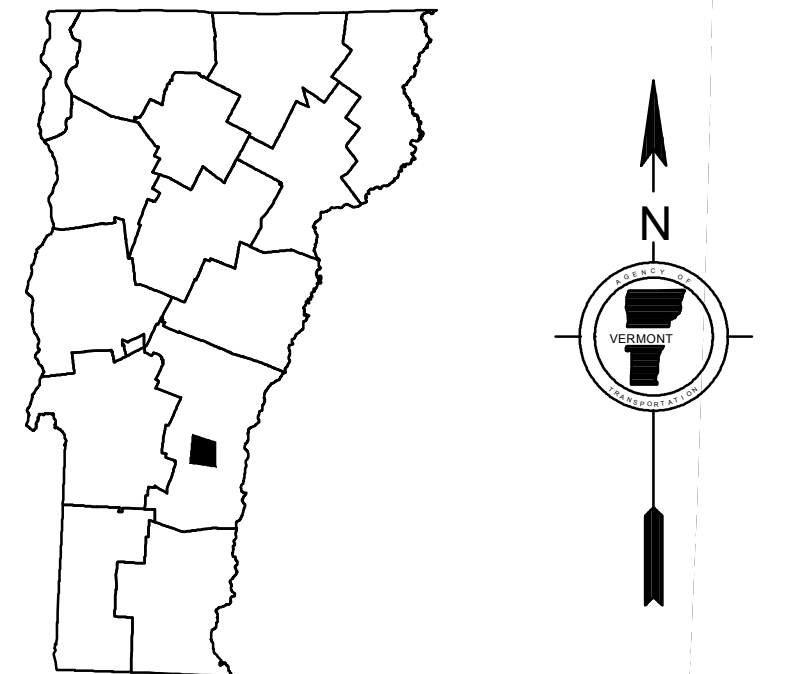
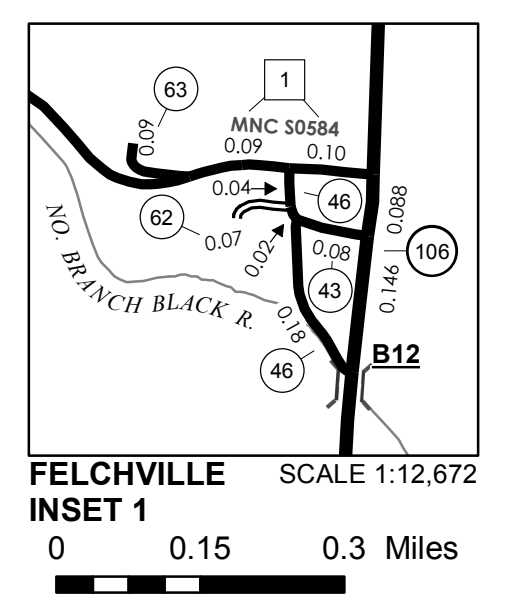
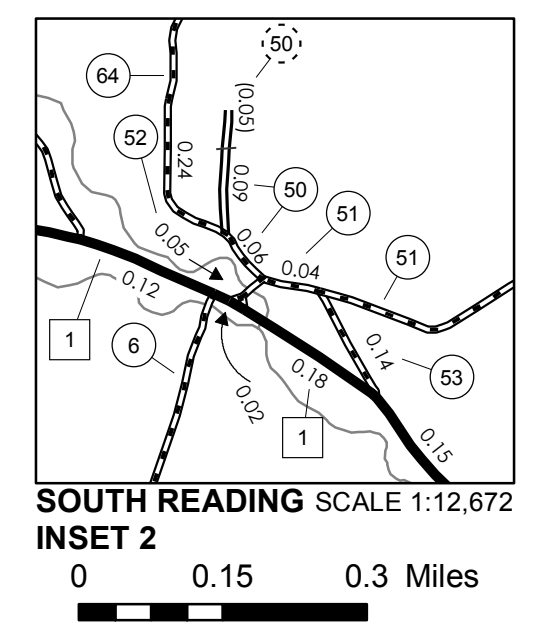
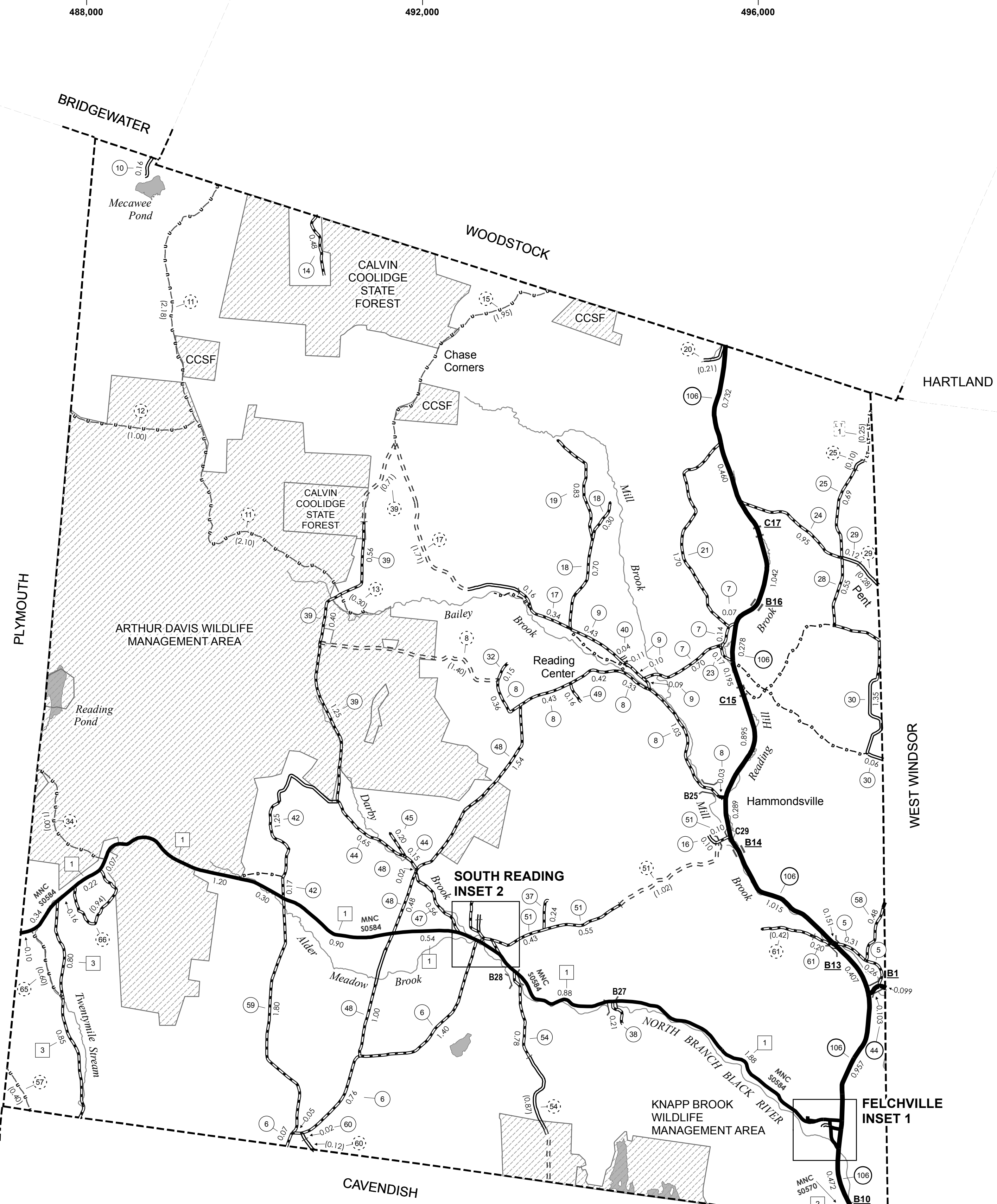
FEDERAL CLASSIFICATION IDENTIFIER

- FAU URBAN ARTERIAL OR COLLECTOR
- MA MINOR ARTERIAL
- MJC MAJOR COLLECTOR
- MNC MINOR COLLECTOR
- PA PRINCIPAL ARTERIAL

B34 / C34 STATE BRIDGE OR CULVERT IDENTIFIER
B34 / C34 TOWN BRIDGE OR CULVERT IDENTIFIER

DISCLAIMER:
The untraveled highways (laid-out town highways), discontinued highways, and legal trails herein are those of which the Agency of Transportation has record; others may exist.
Highway and bridge data by the Agency of Transportation. All other data from the Vermont Center for Geographic Information. Only named streams are shown.

Vermont State Plane Coordinate System
North American Datum of 1983
SPCS_Zone_Identifier: 4400
Geodetic Reference System 80
4,000-meter grid, Easting - Northing



VERMONT GENERAL HIGHWAY MAP
Town of Reading

WINDSOR COUNTY

Transportation District #4

Prepared by the
Vermont Agency of Transportation
Division of Policy, Planning and Intermodal Development
in cooperation with
U.S. Department of Transportation
Federal Highway Administration

Mileage as of February 10, 2013
Map prepared October 10, 2013

SCALE 1:31,680

