

TOWN HWY. NO.	LENGTH IN MILES CLASS 3	LENGTH IN MILES CLASS 4	LEGAL TRAIL NO.	LENGTH IN MILES
5	0.570		1	(0.250)
6	2.280			
7	0.910			
8	2.600	(1.400)		
9	0.730			
10	0.160			
11		(4.280)		
12		(1.000)		
13		(0.300)		
14	0.480			
15		(1.950)		
16	0.100			
17	0.500	(0.460)		
18	1.000	(1.250)		
19	0.830			
20		(0.210)		
21	1.700			
23	0.170			
24	0.950			
25	0.690	(0.100)		
28	0.550			
29	0.120	(0.280)		
30	1.410			
32	0.150			
34		(1.000)		
37	0.240			
38	0.210			
39	2.210	(0.710)		
40	0.040			
42	1.420			
43	0.080			
44	0.800			
45	0.200			
46	0.240			
47	0.560			
48	3.040			
49	0.160			
50	0.150	(0.050)		
51	1.120			
51		(1.020)		
52	0.050			
53	0.140			
54	0.780	(0.870)		
57		(0.400)		
58	0.480			
59	1.800			
60	0.020			
60		(0.120)		
61	0.200	(0.420)		
62	0.070			
63	0.090			
64	0.240			
65		(0.600)		
66		(0.940)		
TOTAL	30.240	17.360		

MILEAGE SUMMARY

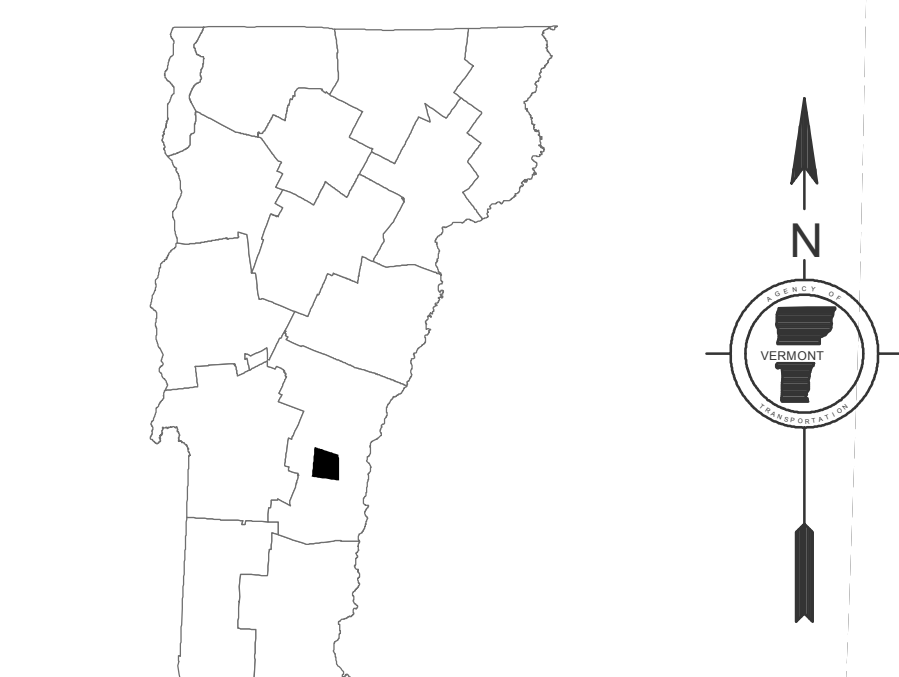
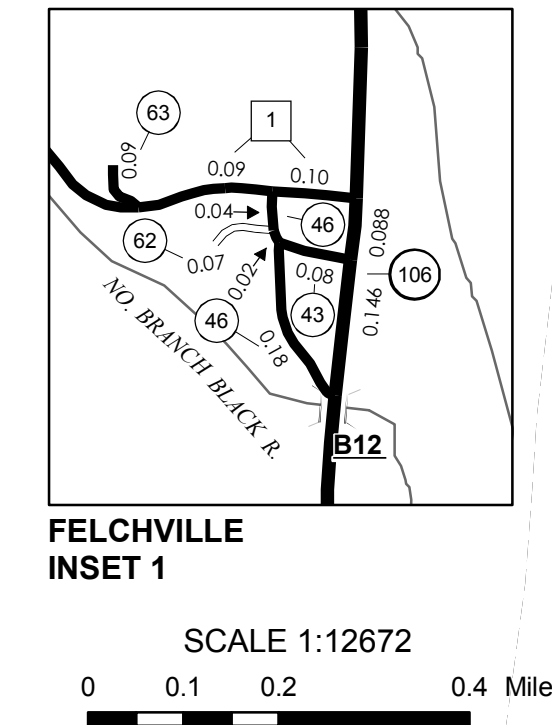
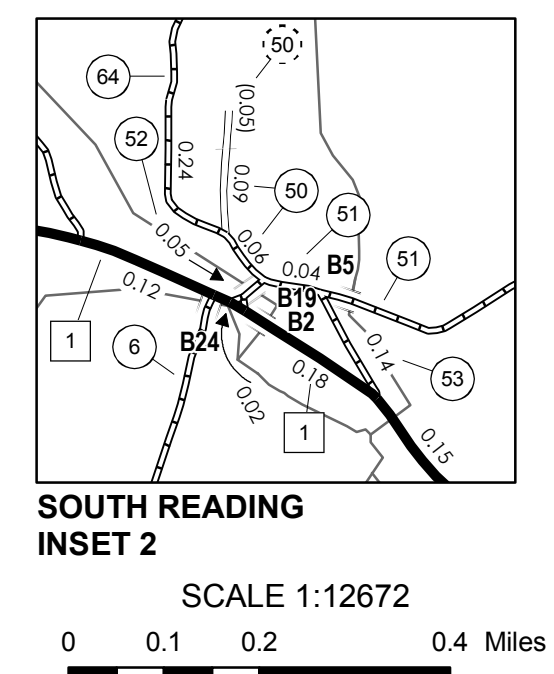
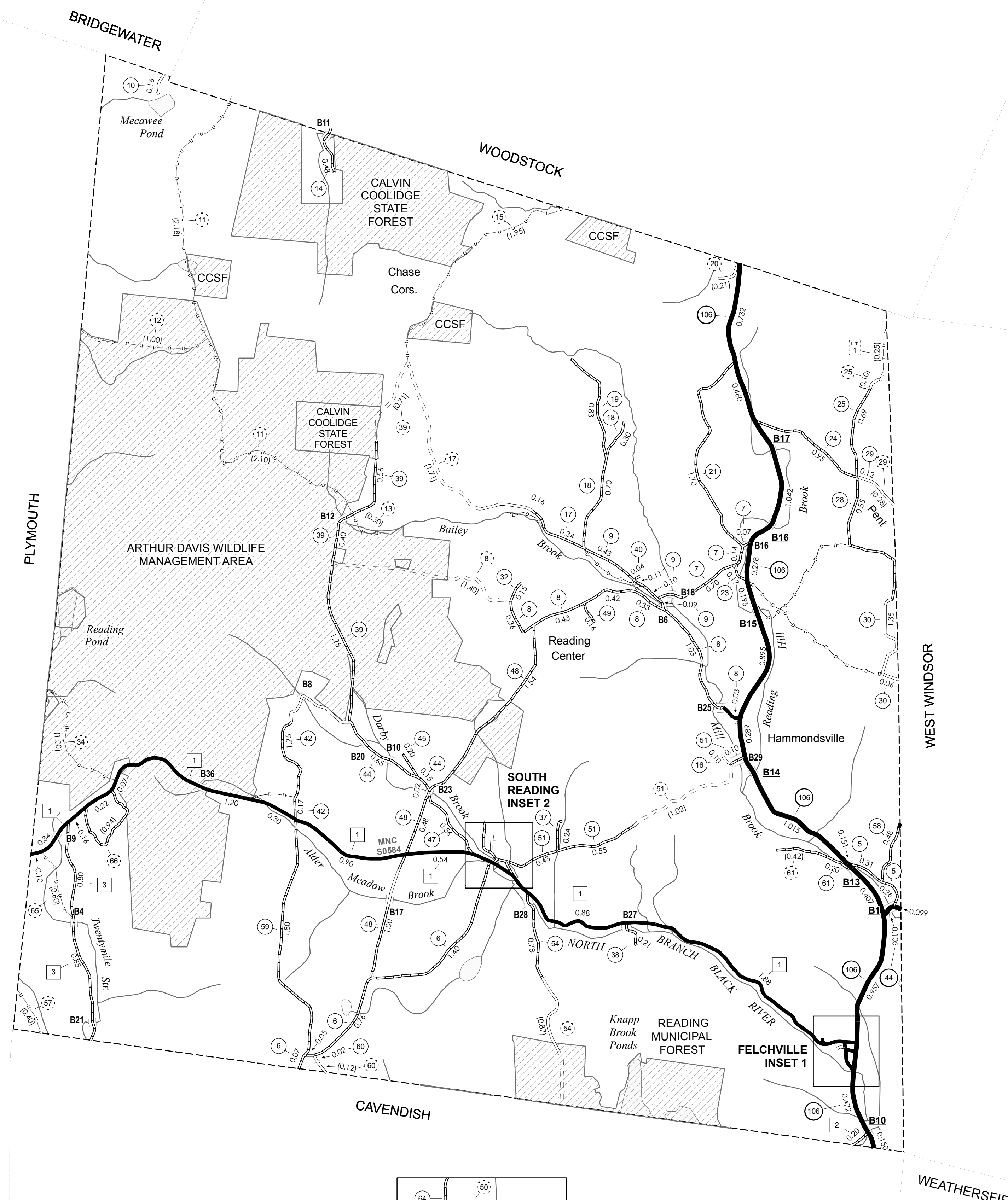
CLASS 2		
TH-1	7.250	
TH-2	0.200	
TH-3	1.650	
TOTAL CLASS 2	9.100	
CLASS 3		
TOTAL CLASS 3	30.240	
TOTAL TOWN	39.340	
STATE HIGHWAY		
VT-44	0.204	
VT-106	7.277	
TOTAL STATE HIGHWAY	7.481	
TOTAL STATE	7.481	

TOTAL, TRAVELED HIGHWAYS, FEB. 10, 2007: 46.821
(Excludes Class 4 and Legal Trail Mileage)

- HIGHWAYS**
- INTERSTATE
 - U.S. ROUTE
 - STATE ROUTE
 - CLASS 1
 - CLASS 2
 - CLASS 3
 - CLASS 4
 - LEGAL TRAIL
 - INTERSTATE OR DIVIDED HIGHWAY
 - STATE - HARD SURFACE OR PAVED
 - TOWN - HARD SURFACE OR PAVED
 - GRAVEL
 - SOIL OR GRADED AND DRAINED EARTH
 - UNIMPROVED OR PRIMITIVE
 - IMPASSABLE OR UNTRAVELED
 - LEGAL TRAIL
 - DISCONTINUED
 - HIGHWAY CLASS CHANGE
 - RAILROAD
- FEDERAL CLASSIFICATION IDENTIFIER**
- FAU URBAN ARTERIAL OR COLLECTOR
 - MA MINOR ARTERIAL
 - MJC MAJOR COLLECTOR
 - MNC MINOR COLLECTOR
 - PA PRINCIPAL ARTERIAL
- PUBLIC LAND**
- POLITICAL SUBDIVISIONS**
- STATE BOUNDARY
 - COUNTY BOUNDARY
 - TOWN BOUNDARY
 - VILLAGE BOUNDARY
 - URBAN COMPACT BOUNDARY
- WATER BODIES**
- OPEN WATER
 - SWAMP
 - STREAM OR BROOK
- BRIDGE OR CULVERT**
- BRIDGE OR CULVERT GREATER THAN 20'
 - BRIDGE OR CULVERT 6' - 20'
- B34 STATE BRIDGE IDENTIFIER**
- B34 TOWN BRIDGE IDENTIFIER**

DISCLAIMER:
The untraveled highways (laid-out town highways), discontinued highways, and legal trails shown hereon are those of which the Agency of Transportation has record; others may exist.
Highway and bridge data by the Agency of Transportation, Policy & Planning Division. All other data from the Vermont Center for Geographic Information.

Vermont State Plane Coordinate System
North American Datum of 1983
SPCS_Zone_Identifier: 4400
Geodetic Reference System 80
4,000-meter grid, Easting - Northing



VERMONT
GENERAL HIGHWAY MAP
Town of Reading
WINDSOR COUNTY

Transportation District #4

Prepared by the
Vermont Agency of Transportation
Policy & Planning Division
in cooperation with
U.S. Department of Transportation
Federal Highway Administration

Mileage as of: Feb. 10, 2007
Map generated: October, 2007

