

482,000

484,000

486,000

TOWN HWY. No.	LENGTH IN MILES CLASS 3	CLASS 4	TOWN ROAD NAME
300	0.14		THOMPSON AV
302	0.15		ORION AV
304	0.04		ORCHARD ST
306	0.34		PROSPECT ST
308	0.18		DEPOT ST
310	0.18		SMITH ST
312	0.33		GILL TERR
314	0.06		GLEASCOTT AV
314	0.03		MAIN ST
316	0.60		COMMONWEALTH AV
318	0.04		WASHBURN LN
320	0.12		DEEPLAWN CT
322	0.40		PLEASANT ST
324	0.17		MILL ST
326	0.20		MEADOW ST
328	0.09		ELM ST
328	0.02		TH 328
330	0.20		DEPOT ST
332	0.58		PLEASANT ST
334	0.05		HOBART AV
336	0.10		TERRACE AV
338	0.37		BRIDGE ST
339	0.03		ROCK RD
340	0.22		OKEMO HTS
341	0.03		OKEMO HTS EXT
342	0.12		TWINE HILL RD
344	0.20		LAWRIDGE HTS
346	0.24		SOUTH HILL RD
346	0.10		S HILL RD
348	0.19		PLUMLEY AV
350	0.07		HEMENWAY HILL
352	0.17		PARKER AV
356	0.16		POND ST
358	0.04		POND STREET CT
360	0.13		W MAIN ST
362	0.09		WEST HILL
362	0.10		WEST HILL RD
363	0.03		TAPPER ST
364	0.12		BOWKER CT
TOTAL	6.43	0.00	

TOWN HWY. No.	LENGTH IN MILES "NOT UP TO STANDARD"
358	(0.02)
TOTAL	0.02

* The sections of the town highways listed above are legally Class 3, but have been deemed "Not Up To Standard" and are functionally Class 4 Town Highways

MILEAGE SUMMARY

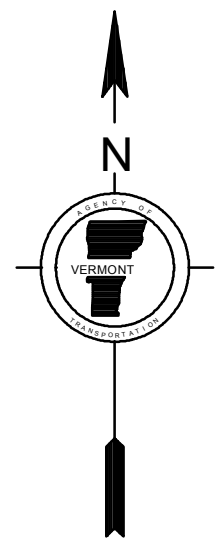
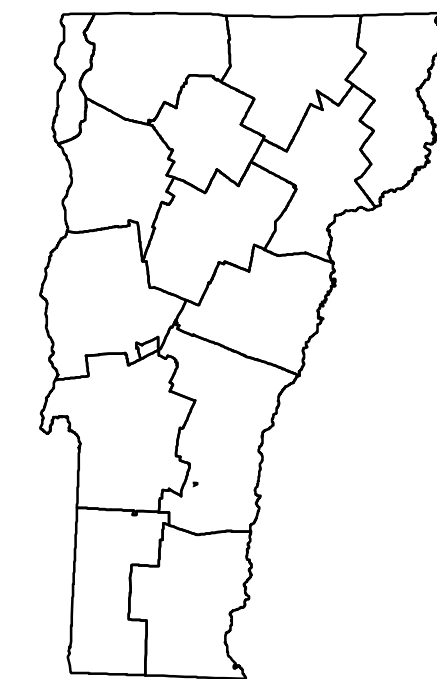
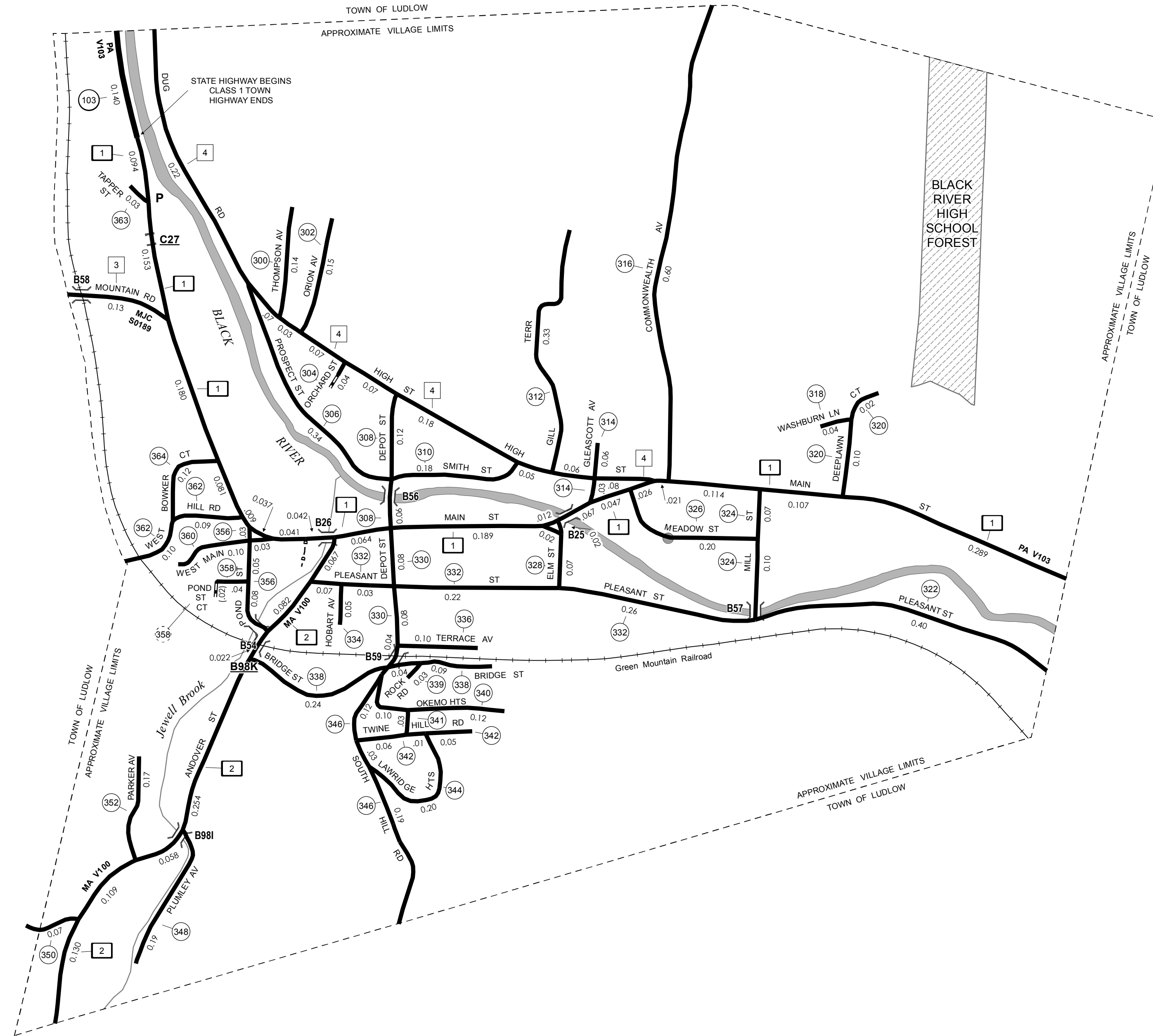
CLASS 1		
TH-1	1.573	
TH-2	0.722	
TOTAL CLASS 1		2.295
CLASS 2		
TH-3	0.130	
TH-4	0.830	
TOTAL CLASS 2		0.960
CLASS 3		
TOTAL CLASS 3		6.43
TOTAL TOWN		9.685
STATE HIGHWAY		
VT-103	0.140	
TOTAL STATE HIGHWAY		0.140
TOTAL STATE		0.14

TOTAL, TRAVELED HIGHWAYS, FEB. 10, 2015: 9.825
(Excludes Class 4, Legal Trail, and Unidentified Corridor Mileage)

DISCLAIMER:
The untraveled highways (laid-out town highways), discontinued highways, and legal trails hereon are those of which the Agency of Transportation has record; others may exist.

Highway and bridge data by the Agency of Transportation. Town short structures are drawn from the Vermont Online Bridge & Culvert Inventory Tool (VOBCIT) database. All other data from the Vermont Center for Geographic Information. Only named streams are shown.

Vermont State Plane Coordinate System
North American Datum of 1983
SPCS_Zone_Identifier: 4400
Geodetic Reference System 80
2,000-meter grid, Easting - Northing



VERMONT
GENERAL HIGHWAY MAP
Village of Ludlow
WINDSOR COUNTY

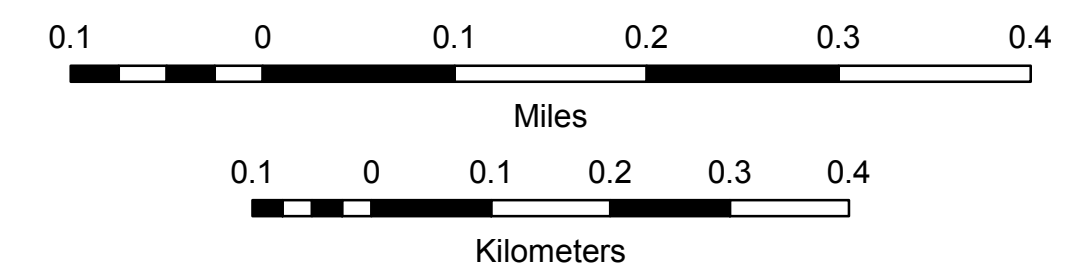
Transportation District #3

Prepared by the
Vermont Agency of Transportation
Division of Policy, Planning and Intermodal Development
in cooperation with
U.S. Department of Transportation
Federal Highway Administration

Mileage as of February 10, 2015

Map prepared June 17, 2015

SCALE 1:6,336



HIGHWAYS

- INTERSTATE
- U.S. ROUTE
- STATE ROUTE
- CLASS 1
- CLASS 2
- CLASS 3
- CLASS 4
- LEGAL TRAIL
- INTERSTATE OR DIVIDED HIGHWAY
- STATE - HARD SURFACE OR PAVED
- TOWN - HARD SURFACE OR PAVED
- GRAVEL
- SOIL OR GRADED AND DRAINED EARTH
- UNIMPROVED OR PRIMITIVE
- IMPASSABLE OR UNTRAVELED
- LEGAL TRAIL
- DISCONTINUED
- HIGHWAY CLASS CHANGE
- RAILROAD
- INACTIVE RAILROAD
- NFR NATIONAL FOREST ROAD
- SFH STATE FOREST HIGHWAY
- P PARK AND RIDE

PUBLIC LAND - GREEN MOUNTAIN NATIONAL FOREST

PUBLIC LAND - STATE/MUNICIPAL

POLITICAL SUBDIVISIONS

- STATE BOUNDARY
- COUNTY BOUNDARY
- TOWN BOUNDARY
- VILLAGE BOUNDARY
- URBAN COMPACT BOUNDARY
- WATER BODY
- STREAM OR BROOK

BRIDGE OR CULVERT

- BRIDGE OR CULVERT > 20'
- BRIDGE OR CULVERT 6' - 20'
- VOBCIT BRIDGE
- VOBCIT CULVERT > 6'
- B34 / C34 STATE BRIDGE OR CULVERT IDENTIFIER
- B34 / C34 TOWN BRIDGE OR CULVERT IDENTIFIER

FEDERAL CLASSIFICATION IDENTIFIER
FAU URBAN ARTERIAL OR COLLECTOR
MA MINOR ARTERIAL
MJC MAJOR COLLECTOR
MNC MINOR COLLECTOR
PA PRINCIPAL ARTERIAL