

- HIGHWAYS**
- INTERSTATE
 - STATE - HARD SURFACE OR PAVED
 - TOWN - HARD SURFACE OR PAVED
 - GRAVEL
 - SOIL OR GRADED AND DRAINED EARTH
 - UNIMPROVED OR PRIMITIVE
 - IMPASSABLE OR UNTRAVELED
 - LEGAL TRAIL
 - DISCONTINUED
 - HIGHWAY CLASS CHANGE
 - RAILROAD
 - INACTIVE RAILROAD
 - NATIONAL FOREST ROAD
 - STATE FOREST HIGHWAY
 - PARK AND RIDE
- POLITICAL SUBDIVISIONS**
- STATE BOUNDARY
 - COUNTY BOUNDARY
 - TOWN BOUNDARY
 - VILLAGE BOUNDARY
 - URBAN COMPACT BOUNDARY
 - WATER BODY
 - STREAM OR BROOK
 - BRIDGE OR CULVERT
 - BRIDGE OR CULVERT GREATER THAN 20'
 - BRIDGE OR CULVERT 6' - 20'
- FEDERAL CLASSIFICATION IDENTIFIER**
- FAU URBAN ARTERIAL OR COLLECTOR
 - MA MINOR ARTERIAL
 - MJC MAJOR COLLECTOR
 - MNC MINOR COLLECTOR
 - PA PRINCIPAL ARTERIAL
- BRIDGE OR CULVERT IDENTIFIER**
- B34 / C34 STATE BRIDGE OR CULVERT IDENTIFIER
 - B34 / C34 TOWN BRIDGE OR CULVERT IDENTIFIER

TOWN HWY. No.	LENGTH IN MILES CLASS 3	CLASS 4	TOWN HWY. No.	LENGTH IN MILES CLASS 3	CLASS 4	TOWN HWY. No.	LENGTH IN MILES CLASS 3	CLASS 4
4	4.21	(0.57)	35	0.10		62	0.47	
5	3.92		37	0.26		63		
6	3.08		38	0.47		64	2.23	(0.40)
7	0.19		39	0.20		65	0.08	
8	2.55	(0.16)	40	0.18		66	0.05	
9	0.22		41	0.76		67	0.09	
10	0.69		42	0.25		68	0.25	
11		(0.08)	43	0.28		69	0.07	
12	1.54		44		(0.20)	70	0.10	
15	1.07		45	0.58	(0.50)	72	0.06	
16	0.49		46	1.23		73	0.27	
18	4.54		47	0.20		74	0.14	
19	1.61	(0.10)	48	1.14		76		(0.09)
20	0.10		50	0.32		77	0.12	
22	5.33		51	0.15		78	1.47	
23	3.40		52	0.66	(0.34)	79	0.04	
24	1.70		53	1.58		80	0.13	
26	0.20		54	0.21		81		(0.13)
27	0.23		55	0.16		82	0.09	
29	0.57		56	2.01		83	0.14	
30	1.10		57	0.79		84	0.10	
31	0.30		58	0.40		85	0.41	
32	0.17	(0.39)	59	0.30		86	0.18	
33	1.73		60	0.20		89	0.53	
34	1.04		61	0.21				
TOTAL			59.64		2.96			

MILEAGE SUMMARY

CLASS	LENGTH IN MILES	TOTAL CLASS	TOTAL TOWN
CLASS 2		2,520	
TH-1	6,050		
TH-2	1,120		
TH-3	4,030		
TH-4	2,540		
TH-5			
TOTAL CLASS 2			16,260
CLASS 3			
TOTAL CLASS 3			59.64
TOTAL TOWN			75,900
STATE HIGHWAY			
VT-12	7,705		
TOTAL STATE HIGHWAY			7,705
STATE HIGHWAY - Ramps			
VT-12	0.042		
TOTAL STATE HIGHWAY - Ramps			0.042
US HIGHWAY			
US-4	0.773		
US-5	7.672		
TOTAL US HIGHWAY			8,445
TOTAL STATE			16,192
INTERSTATE			
I-91	7,629		
TOTAL INTERSTATE			7,629
INTERSTATE - Ramps			
I-91	0.901		
TOTAL INTERSTATE - Ramps			0.901
TOTAL INTERSTATE			8,530

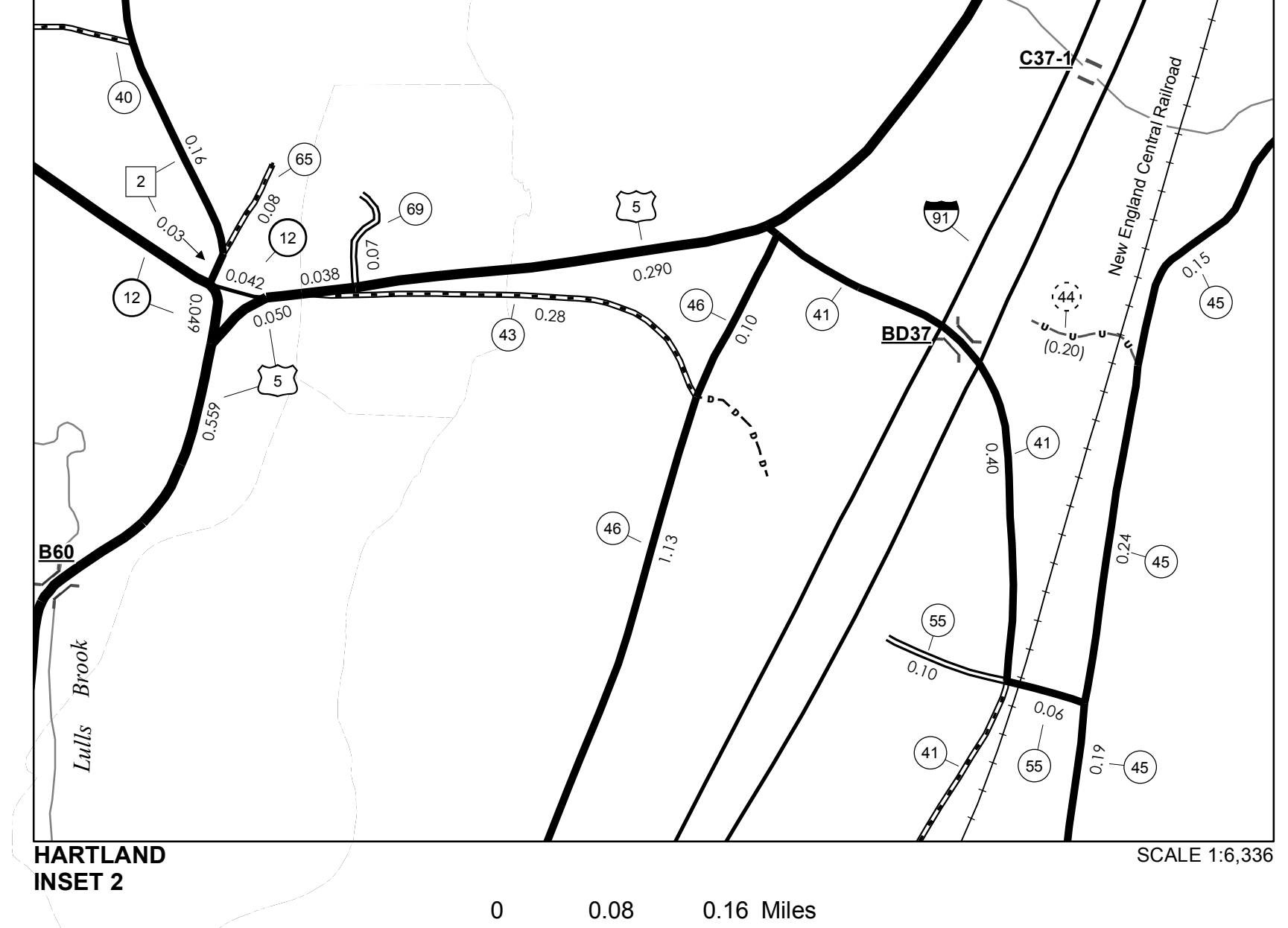
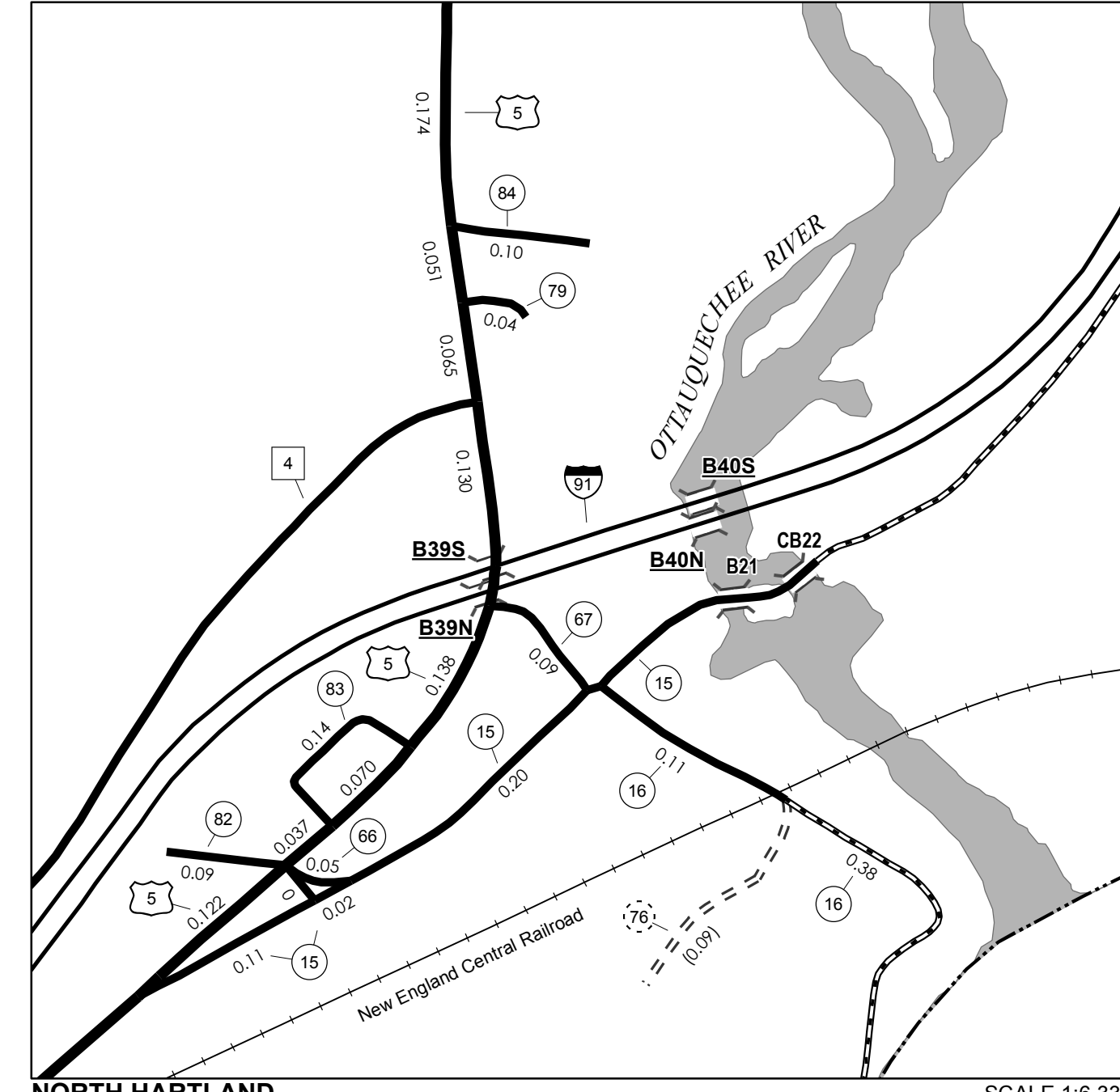
TOTAL, TRAVELED HIGHWAYS, FEB. 10, 2013: 100,622
(Excludes Class 4, Legal Trail, and Unidentified Corridor Mileage)

LEGAL TRAIL

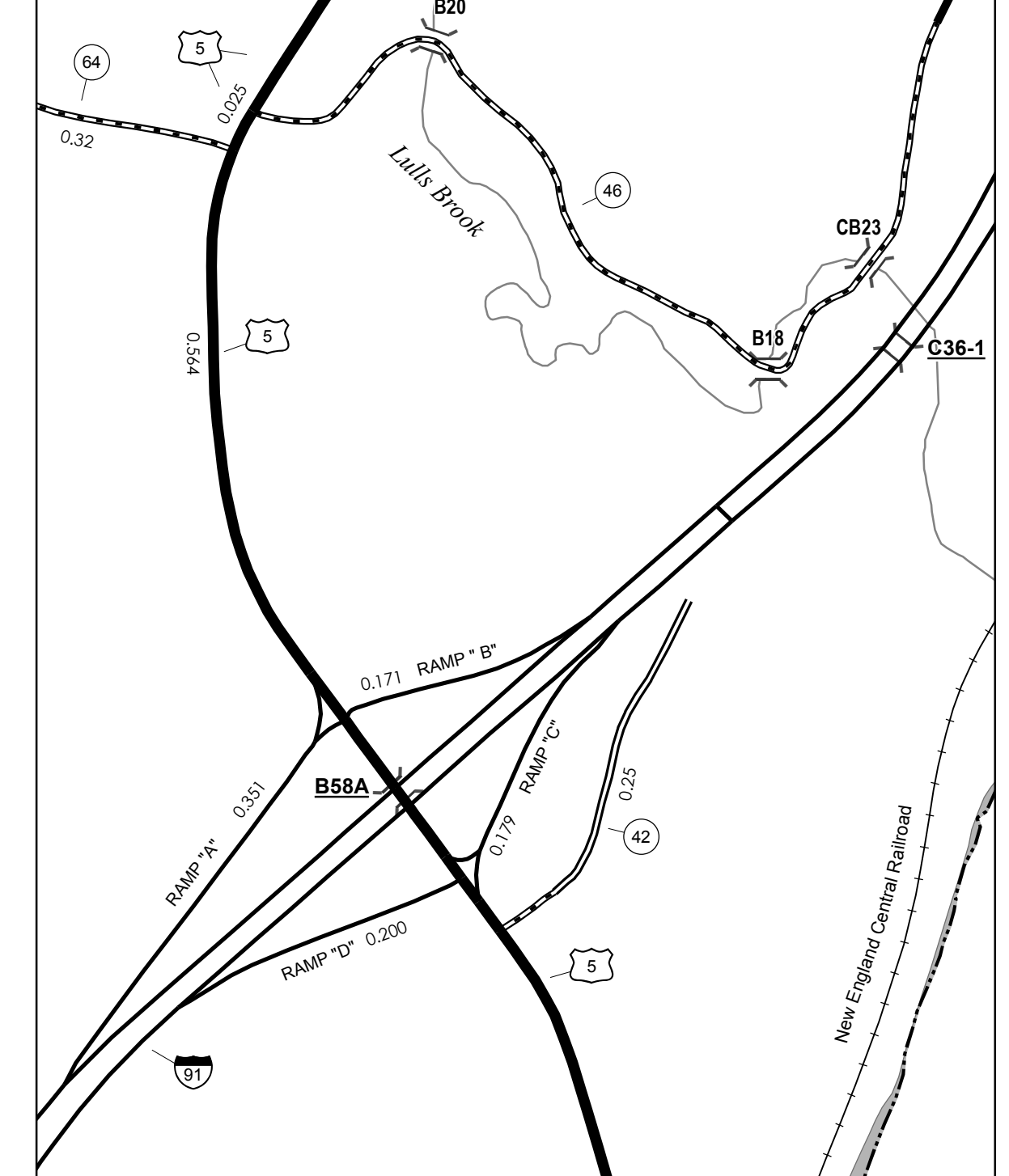
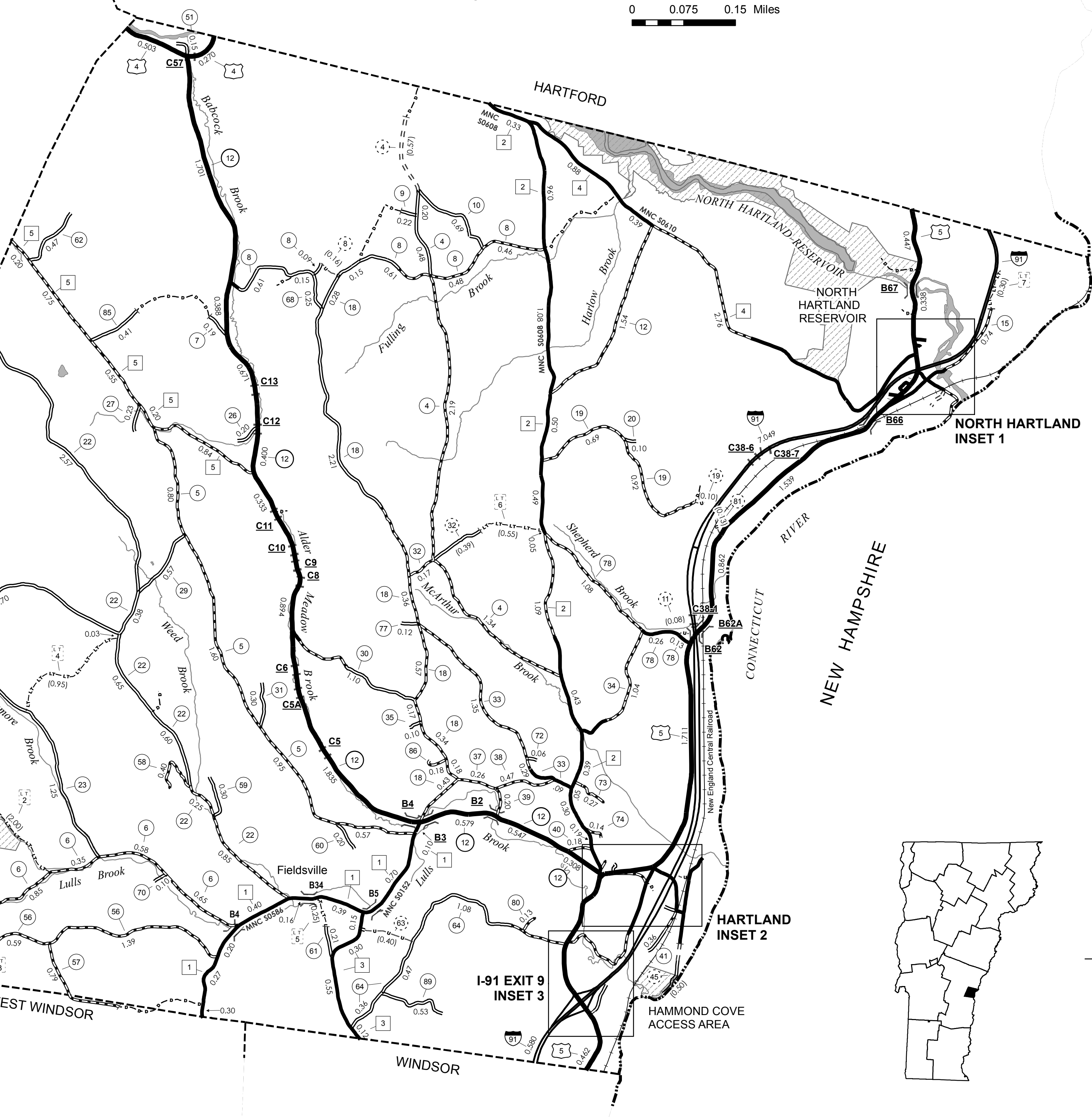
TRAIL No.	LENGTH IN MILES
1	(0.33)
2	(2.00)
3	(0.20)
4	(0.95)
5	(0.25)
6	(0.55)
7	(0.30)
TOTAL	4.58

DISCLAIMER:
The untraveled highways (laid-out town highways), discontinued highways, and legal trails herein are those of which the Agency of Transportation has record; others may exist.
Highway and bridge data by the Agency of Transportation. All other data from the Vermont Center for Geographic Information. Only named streams are shown.

Vermont State Plane Coordinate System
North American Datum of 1983
SPCS_Zone_Identifier: 4400
Geodetic Reference System 80
4,000-meter grid, Easting - Northing



0 0.08 0.16 Miles



0 0.08 0.16 Miles

VERMONT GENERAL HIGHWAY MAP
Town of Hartland
WINDSOR COUNTY
Transportation District #4
Prepared by the Vermont Agency of Transportation
Division of Policy, Planning and Intermodal Development
in cooperation with
U.S. Department of Transportation
Federal Highway Administration
Mileage as of February 10, 2013
Map prepared October 10, 2013
SCALE 1:31,680

0.5 0 0.5 1 1.5 2 Miles
0.5 0 0.5 1 1.5 2 Kilometers