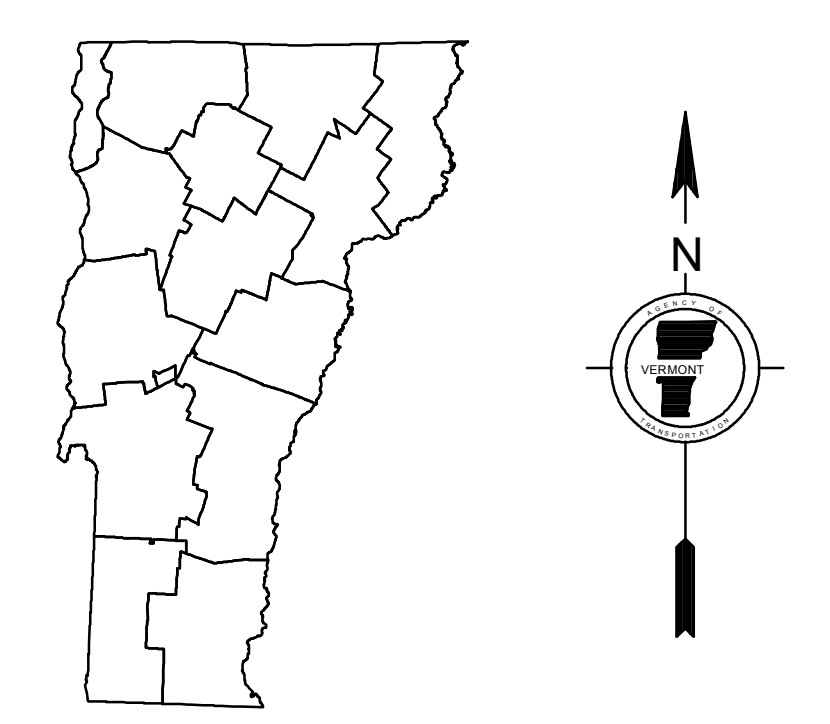
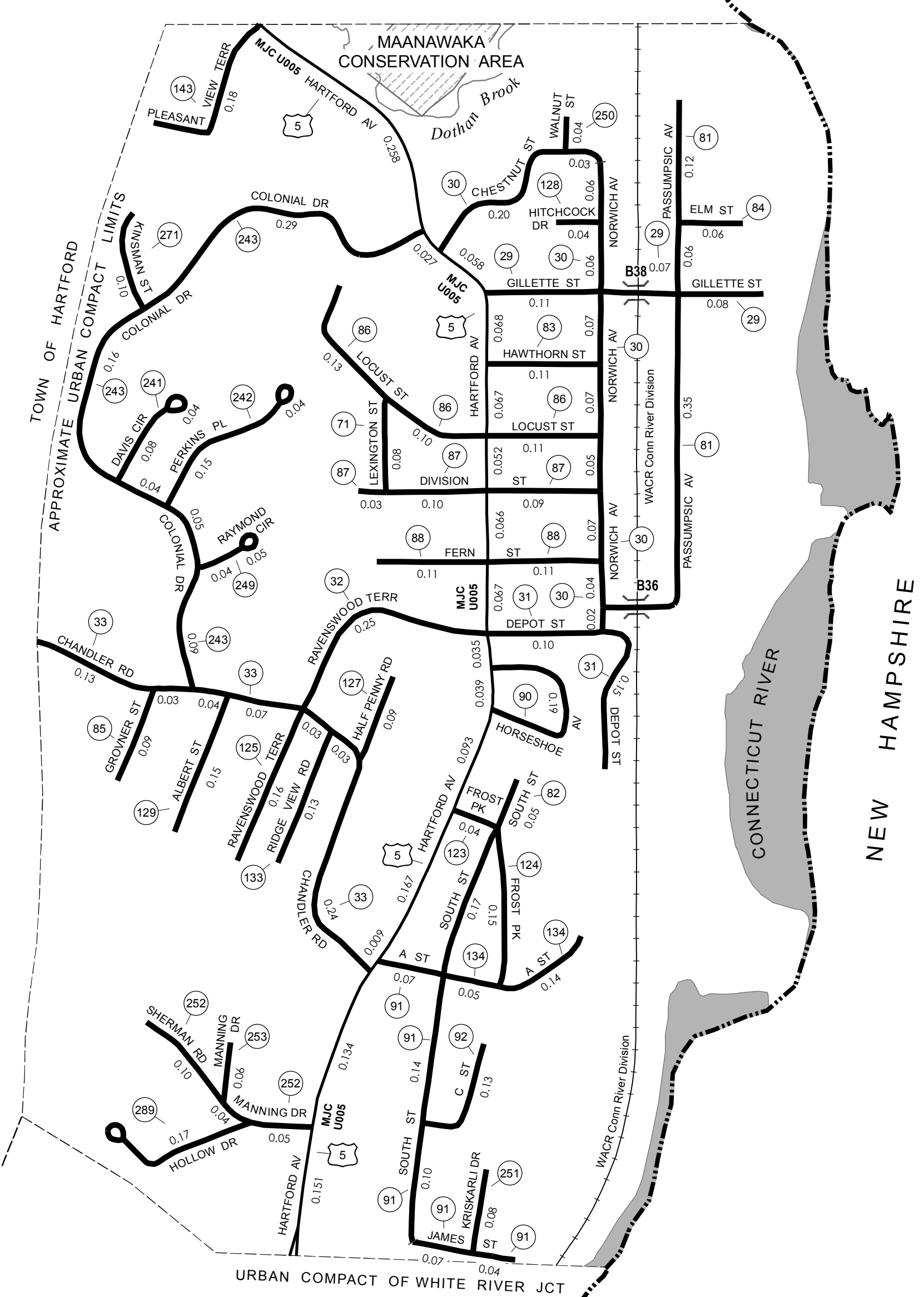


TOWN HWY. No.	LENGTH IN MILES CLASS 3	CLASS 4	TOWN ROAD NAME
29	0.15		GILLETTE
29	0.11		GILLETTE ST
30	0.23		CHESTNUT ST
30	0.44		NORWICH AV
31	0.25		DEPOT ST
32	0.25		RAVENSWOOD TERR
33	0.57		CHANDLER RD
71	0.08		LEXINGTON ST
81	0.53		PASSUMPSIC AV
82	0.22		SOUTH ST
83	0.11		HAWTHORN ST
84	0.06		ELM
85	0.09		GROVNER ST
86	0.34		LOCUST ST
87	0.22		DIVISION ST
88	0.22		FERN ST
90	0.19		HORSESHOE AV
91	0.24		SOUTH ST
91	0.11		JAMES ST
91	0.07		A ST
92	0.13		C ST
123	0.04		FROST PK
124	0.15		FROST PK
125	0.16		RAVENSWOOD TERR
127	0.09		HALF PENNY RD
128	0.04		HITCHCOCK DR
129	0.15		ALBERT ST
133	0.13		RIDGE VIEW RD
134	0.19		A ST
143	0.18		PLEASANT VIEW TERR
241	0.12		DAVIS CIR
242	0.19		PERKINS PL
243	0.63		COLONIAL DR
249	0.09		RAYMOND CIR
250	0.04		WALNUT CIR
251	0.08		KRISKARLI DR
252	0.10		SHERMAN RD
252	0.09		MANNING DR
253	0.06		MANNING DR
271	0.10		KINSMAN ST
289	0.17		HOLLOW DR
TOTAL	7.41	0.00	

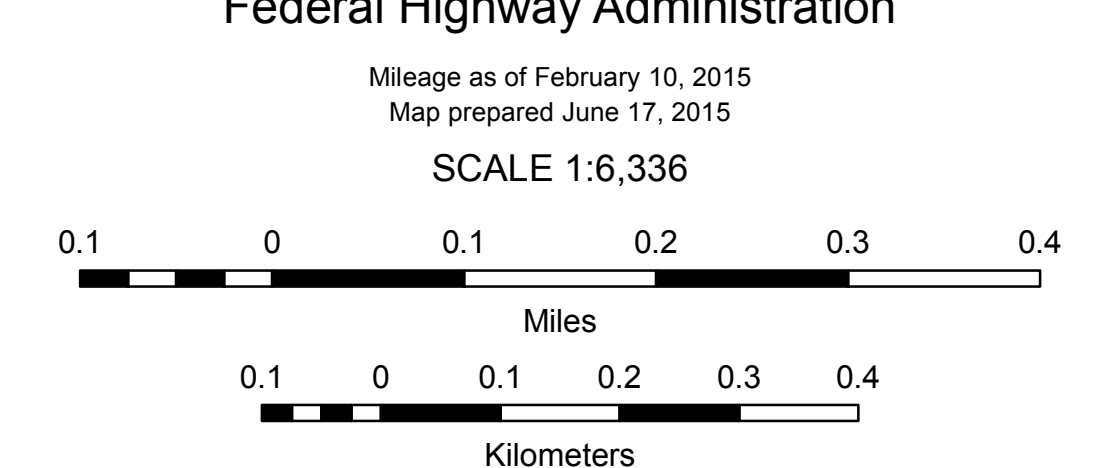
MILEAGE SUMMARY

CLASS	TOTAL CLASS	TOTAL TOWN	TOTAL STATE
CLASS 3	7.41	7.41	
US HIGHWAY US-5	1.291		1.291
TOTAL, TRAVELED HIGHWAYS, FEB. 10, 2015:	8.701		

(Excludes Class 4, Legal Trail, and Unidentified Corridor Mileage)



VERMONT
GENERAL HIGHWAY MAP
Urban Compact of Wilder
 WINDSOR COUNTY
 Transportation District #4
 Prepared by the
 Vermont Agency of Transportation
 Division of Policy, Planning and Intermodal Development
 in cooperation with
 U.S. Department of Transportation
 Federal Highway Administration



- HIGHWAYS**
- INTERSTATE OR DIVIDED HIGHWAY
 - STATE - HARD SURFACE OR PAVED
 - TOWN - HARD SURFACE OR PAVED
 - GRAVEL
 - SOIL OR GRADED AND DRAINED EARTH
 - UNIMPROVED OR PRIMITIVE
 - IMPASSABLE OR UNTRAVELED
 - LEGAL TRAIL
 - DISCONTINUED
 - HIGHWAY CLASS CHANGE
 - RAILROAD
 - INACTIVE RAILROAD
 - NATIONAL FOREST ROAD
 - STATE FOREST HIGHWAY
 - PARK AND RIDE
- POLITICAL SUBDIVISIONS**
- STATE BOUNDARY
 - COUNTY BOUNDARY
 - TOWN BOUNDARY
 - VILLAGE BOUNDARY
 - URBAN COMPACT BOUNDARY
 - WATER BODY
 - STREAM OR BROOK
- BRIDGE OR CULVERT**
- BRIDGE OR CULVERT > 20'
 - BRIDGE OR CULVERT 6' - 20'
 - VOBCIT BRIDGE
 - VOBCIT CULVERT > 6'
 - STATE BRIDGE OR CULVERT IDENTIFIER
 - TOWN BRIDGE OR CULVERT IDENTIFIER
- FEDERAL CLASSIFICATION IDENTIFIER**
- FAU URBAN ARTERIAL OR COLLECTOR
 - MA MINOR ARTERIAL
 - MJC MAJOR COLLECTOR
 - MNC MINOR COLLECTOR
 - PA PRINCIPAL ARTERIAL
- PUBLIC LAND - GREEN MOUNTAIN NATIONAL FOREST**
- PUBLIC LAND - STATE/MUNICIPAL**

DISCLAIMER:
 The untraveled highways (laid-out town highways), discontinued highways, and legal trails hereon are those of which the Agency of Transportation has record; others may exist.

Highway and bridge data by the Agency of Transportation. Town short structures are drawn from the Vermont Online Bridge & Culvert Inventory Tool (VOBCIT) database. All other data from the Vermont Center for Geographic Information. Only named streams are shown.

Vermont State Plane Coordinate System
 North American Datum of 1983
 SPCS_Zone_Identifier: 4400
 Geodetic Reference System 80
 2,000-meter grid, Easting - Northing