

512,000

514,000

516,000

WILDER URBAN COMPACT

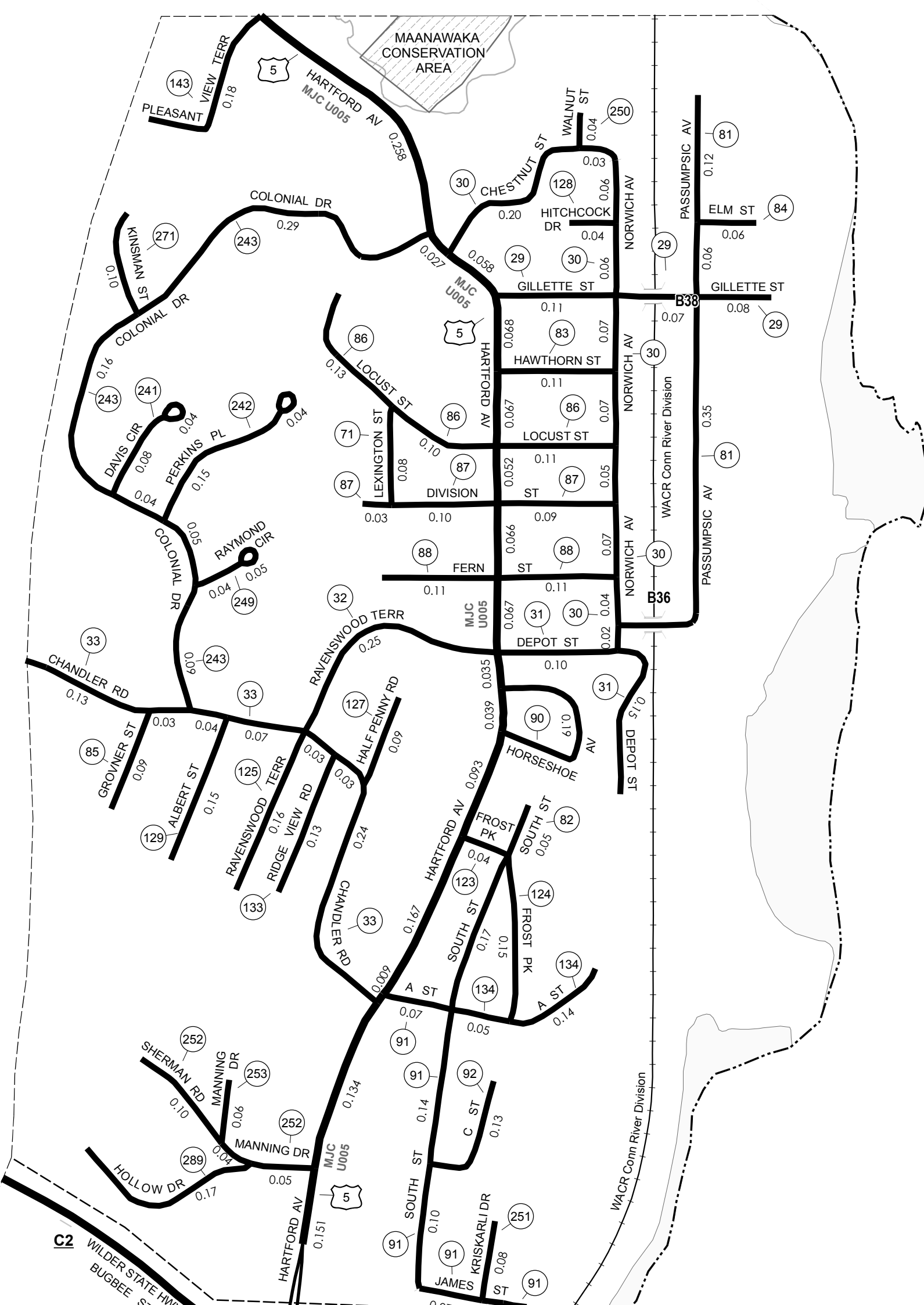
TOWN HWY. NO.	LENGTH IN MILES CLASS 3	LENGTH IN MILES CLASS 4
29	0.26	
30	0.67	
31	0.25	
32	0.25	
33	0.57	
71	0.08	
81	0.53	
82	0.22	
83	0.11	
84	0.06	
85	0.09	
86	0.34	
87	0.22	
88	0.22	
90	0.19	
91	0.42	
92	0.13	
123	0.04	
124	0.15	
125	0.16	
127	0.09	
128	0.04	
129	0.15	
133	0.13	
134	0.19	
143	0.18	
241	0.12	
242	0.19	
243	0.63	
249	0.09	
250	0.04	
251	0.08	
252	0.19	
253	0.06	
271	0.10	
289	0.17	
TOTAL	7.41	

MILEAGE SUMMARY

CLASS 3	TOTAL CLASS 3	7.410
	TOTAL TOWN	7.410
US HIGHWAY		
US-5	1.291	
	TOTAL US HIGHWAY	1.291
	TOTAL STATE	1.291

TOTAL, TRAVELED HIGHWAYS, FEB. 10, 2010: 8.701
(Excludes Class 4 and Legal Trail Mileage)

WILDER URBAN COMPACT



WHITE RIVER JUNCTION URBAN COMPACT

TOWN HWY. NO.	LENGTH IN MILES CLASS 3	LENGTH IN MILES CLASS 4
78	1.25	155
101	1.03	156
102	0.13	157
103	0.28	158
104	0.30	159
105	0.41	160
106	0.14	161
107	0.13	162
108	0.04	163
110		164
111	0.25	165
112	0.08	166
113	0.02	167
114	0.07	168
115	0.56	169
116	0.32	170
117	0.21	171
118	0.27	173
119	0.12	174
120	0.04	175
138	0.37	176
139	0.04	177
140		178
144	0.19	179
145	0.04	180
146	0.35	181
147	0.26	182
148	0.04	183
149	0.15	184
150	0.14	185
151	0.05	259
152	0.14	260
153	0.47	261
154	0.19	261
TOTAL	12.18	0.17

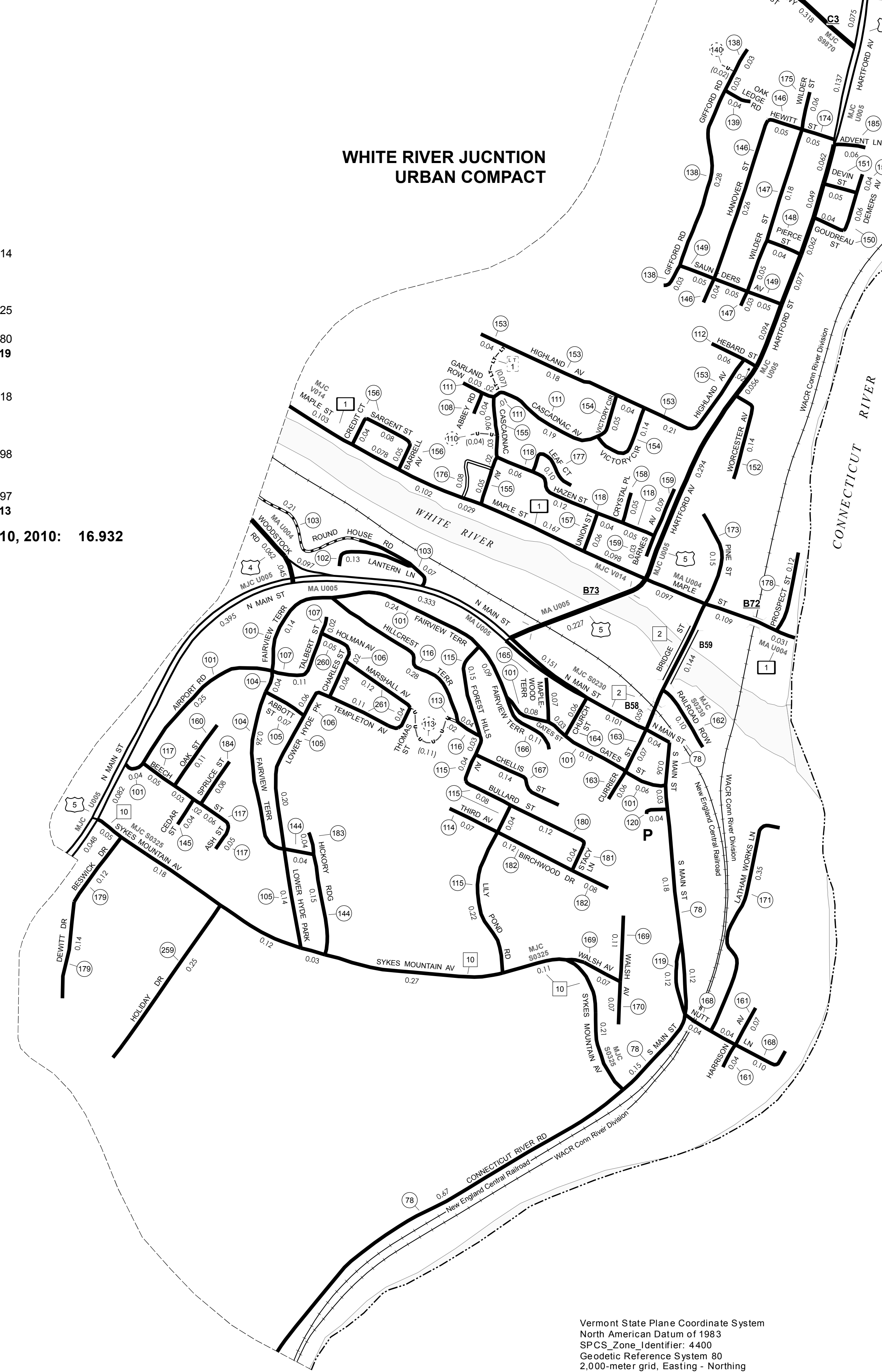
LEGAL TRAIL NO.	LENGTH IN MILES
1	0.07
TOTAL	0.07

MILEAGE SUMMARY

CLASS 1		
TH-1	0.814	
	TOTAL CLASS 1	0.814
CLASS 2		
TH-2	0.455	
TH-10	0.970	
	TOTAL CLASS 2	1.425
CLASS 3		
	TOTAL CLASS 3	12.180
	TOTAL TOWN	14.419
STATE HIGHWAY		
WILDER STATE HIGHWAY	0.318	
	TOTAL STATE HIGHWAY	0.318
US HIGHWAY		
US-4	0.107	
US-5	1.991	
	TOTAL US HIGHWAY	2.098
US HIGHWAY - Ramp		
US-4	0.097	
	TOTAL US HIGHWAY - Ramp	0.097
	TOTAL STATE	2.513

TOTAL, TRAVELED HIGHWAYS, FEB. 10, 2010: 16.932
(Excludes Class 4 and Legal Trail Mileage)

WHITE RIVER JUNCTION URBAN COMPACT



VERMONT
GENERAL HIGHWAY MAP
White River Junction
Urban Compact
Wilder Urban Compact

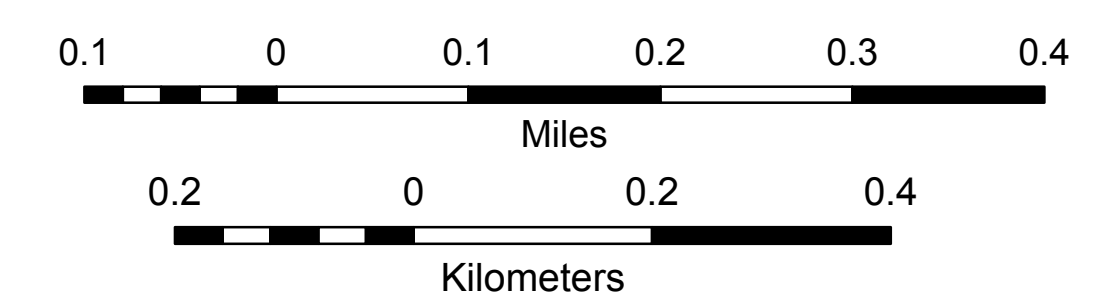
WINDSOR COUNTY

Transportation District #4

Prepared by the
Vermont Agency of Transportation
Division of Policy, Outreach
and Community Affairs
in cooperation with
U.S. Department of Transportation
Federal Highway Administration

Mileage as of February 10, 2010
Map prepared June 30, 2010

SCALE 1:6,336



- HIGHWAYS**
- INTERSTATE
 - U.S. ROUTE
 - STATE ROUTE
 - CLASS 1
 - CLASS 2
 - CLASS 3
 - CLASS 4
- LEGAL TRAIL**
- INTERSTATE OR DIVIDED HIGHWAY
 - STATE - HARD SURFACE OR PAVED
 - TOWN - HARD SURFACE OR PAVED
 - GRAVEL
 - SOIL OR GRADED AND DRAINED EARTH
 - UNIMPROVED OR PRIMITIVE
 - IMPASSABLE OR UNTRAVELED
 - LEGAL TRAIL
 - DISCONTINUED
 - HIGHWAY CLASS CHANGE
 - RAILROAD

- PUBLIC LAND**
- POLITICAL SUBDIVISIONS**
- STATE BOUNDARY
 - COUNTY BOUNDARY
 - TOWN BOUNDARY
 - VILLAGE BOUNDARY
 - URBAN COMPACT BOUNDARY
 - WATER BODIES
 - STREAM OR BROOK
- BRIDGE OR CULVERT**
- BRIDGE OR CULVERT GREATER THAN 20'
 - BRIDGE OR CULVERT 6' - 20'
 - TOWN SHORT STRUCTURE
- B34 / C34 STATE BRIDGE OR CULVERT IDENTIFIER**
- B34 / C34 TOWN BRIDGE OR CULVERT IDENTIFIER**
- P PARK AND RIDE**

- FEDERAL CLASSIFICATION IDENTIFIER**
- FAU URBAN ARTERIAL OR COLLECTOR
 - MA MINOR ARTERIAL
 - MJC MAJOR COLLECTOR
 - MNC MINOR COLLECTOR
 - PA PRINCIPAL ARTERIAL

STRUCTURES - SURFACE WATER NOTE:

STRUCTURES:
Town short structures (bridges or culverts from 6-feet to less than 20-feet) are drawn from the Vermont Online Bridge & Culvert Inventory Tool (VOBCIT) database.
NOTE: Town shorts are not consistently tagged within VOBCIT.

SURFACE WATERS:
The surface waters are from the Vermont Hydrological Dataset (VHD). Only the named streams are shown.

DISCLAIMER:

The untraveled highways (bid-out town highways), discontinued highways, and legal trails shown hereon are those of which the Agency of Transportation has record; others may exist.

Highway and bridge data by the Agency of Transportation. All other data from the Vermont Center for Geographic Information.

512,000

514,000

516,000