

| TOWN HWY. No. | LENGTH IN MILES CLASS 3 | TOWN HWY. No. | LENGTH IN MILES CLASS 4 |
|---------------|-------------------------|---------------|-------------------------|
| 10 | 5.45 | 155 | 0.16 |
| 11 | 2.89 | 156 | 0.17 |
| 12 | 1.09 | 157 | 0.06 |
| 13 | 0.58 | 158 | 0.05 |
| 14 | 0.84 | 159 | 0.12 |
| 15 | 1.68 | 160 | 0.11 |
| 16 | 0.62 | 161 | 0.11 |
| 17 | 0.14 | 162 | 0.10 |
| 18 | 5.42 | 163 | 0.13 |
| 19 | 1.20 | 164 | 0.06 |
| 20 | 0.48 | 165 | 0.07 |
| 21 | 0.15 | 166 | 0.11 |
| 22 | 1.12 | 167 | 0.14 |
| 24 | 0.15 | 168 | 0.18 |
| 25 | 0.52 | 169 | 0.18 |
| 26 | 0.14 | 170 | 0.07 |
| 27 | 0.49 | 171 | 0.35 |
| 28 | 2.51 | 173 | 0.15 |
| 29 | 0.29 | 174 | 0.05 |
| 30 | 0.67 | 175 | 0.06 |
| 31 | 0.25 | 176 | 0.08 |
| 32 | 0.25 | 177 | 0.10 |
| 33 | 0.93 | 178 | 0.12 |
| 34 | 0.32 | 179 | 0.26 |
| 35 | 0.11 | 180 | 0.12 |
| 36 | 2.96 | 181 | 0.04 |
| 37 | 0.54 | 182 | 0.04 |
| 38 | 0.31 | 183 | 0.04 |
| 39 | 0.30 | 184 | 0.08 |
| 40 | 0.29 | 185 | 0.06 |
| 41 | 0.25 | 186 | 1.02 |
| 42 | 0.29 | 187 | 0.74 |
| 43 | 2.10 | 188 | 1.89 |
| 44 | 0.10 | 189 | 0.33 |
| 45 | 0.27 | 190 | 0.34 |
| 46 | 1.43 | 191 | 0.33 |
| 47 | 1.76 | 192 | 0.23 |
| 49 | 0.73 | 193 | 0.49 |
| 50 | 0.18 | 194 | 0.32 |
| 51 | 0.14 | 195 | 0.14 |
| 52 | 1.72 | 196 | 0.14 |
| 53 | 0.24 | 197 | 0.12 |
| 54 | 0.24 | 198 | 0.08 |
| 55 | 1.32 | 199 | 0.06 |
| 56 | 0.44 | 200 | 0.14 |
| 57 | 0.59 | 201 | 1.04 |
| 58 | 0.07 | 202 | 0.27 |
| 59 | 0.43 | 203 | 1.23 |
| 60 | 1.60 | 204 | 0.12 |
| 61 | 1.52 | 205 | 0.14 |
| 62 | 0.36 | 206 | 0.11 |
| 63 | 0.12 | 207 | 0.12 |
| 64 | 0.30 | 208 | 0.36 |
| 65 | 0.29 | 209 | 0.12 |
| 66 | 0.43 | 210 | 0.31 |
| 67 | 0.54 | 211 | 0.73 |
| 69 | 0.10 | 212 | 0.12 |
| 70 | 0.09 | 213 | 0.19 |
| 71 | 0.08 | 214 | 0.10 |
| 72 | 0.31 | 215 | 2.25 |
| 73 | 1.38 | 217 | 0.26 |
| 74 | 0.34 | 218 | 0.13 |
| 75 | 0.05 | 219 | 0.56 |
| 76 | 0.14 | 220 | 0.27 |
| 78 | 2.56 | 221 | 0.94 |
| 79 | 0.39 | 222 | 0.26 |
| 80 | 0.10 | 223 | 0.78 |
| 81 | 0.53 | 224 | 0.50 |
| 82 | 0.22 | 225 | 2.83 |
| 83 | 0.11 | 226 | 0.33 |
| 84 | 0.06 | 227 | 0.20 |
| 85 | 0.09 | 228 | 0.12 |
| 86 | 0.34 | 229 | 0.53 |
| 87 | 0.22 | 230 | 0.23 |
| 88 | 0.22 | 231 | 0.20 |
| 89 | 0.06 | 232 | 0.55 |
| 90 | 0.19 | 233 | 0.17 |
| 91 | 0.42 | 234 | 0.10 |
| 92 | 0.13 | 235 | 0.79 |
| 93 | 0.20 | 236 | 0.50 |
| 94 | 0.09 | 240 | 0.18 |
| 95 | 0.08 | 241 | 0.12 |
| 96 | 0.28 | 242 | 0.19 |
| 97 | 0.06 | 243 | 0.63 |
| 98 | 0.18 | 244 | 0.38 |
| 99 | 0.06 | 245 | 0.14 |
| 100 | 0.10 | 246 | 0.26 |
| 101 | 1.03 | 247 | 0.34 |
| 102 | 0.13 | 248 | 0.21 |
| 103 | 0.48 | 249 | 0.09 |
| 104 | 0.30 | 250 | 0.04 |
| 105 | 0.41 | 251 | 0.08 |
| 106 | 0.14 | 252 | 0.19 |
| 107 | 0.13 | 253 | 0.06 |
| 108 | 0.04 | 254 | 0.04 |
| 109 | 0.04 | 255 | 0.05 |
| 110 | 0.25 | 257 | 0.05 |
| 112 | 0.08 | 258 | 0.14 |
| 113 | 0.02 | 259 | 0.25 |
| 114 | 0.07 | 260 | 0.05 |
| 115 | 0.56 | 261 | 0.27 |
| 116 | 0.32 | 262 | 0.06 |
| 117 | 0.21 | 263 | 0.09 |
| 118 | 0.27 | 264 | 0.22 |
| 119 | 0.12 | 265 | 0.36 |
| 120 | 0.04 | 266 | 0.53 |
| 121 | 0.16 | 267 | 0.08 |
| 122 | 0.11 | 268 | 0.13 |
| 123 | 0.04 | 269 | 0.50 |
| 124 | 0.15 | 270 | 0.37 |
| 125 | 0.16 | 271 | 0.10 |
| 126 | 0.15 | 272 | 0.14 |
| 127 | 0.09 | 273 | 0.24 |
| 128 | 0.04 | 274 | 0.64 |
| 129 | 0.15 | 275 | 0.29 |
| 130 | 0.03 | 276 | 0.31 |
| 133 | 0.13 | 277 | 0.11 |
| 134 | 0.19 | 278 | 0.03 |
| 135 | 0.22 | 279 | 0.09 |
| 136 | 0.06 | 280 | 0.38 |
| 137 | 0.16 | 281 | 0.12 |
| 138 | 0.37 | 282 | 0.08 |
| 139 | 0.04 | 283 | 0.08 |
| 141 | 0.17 | 284 | 0.18 |
| 142 | 0.21 | 285 | 0.23 |
| 143 | 0.18 | 286 | 0.13 |
| 144 | 0.19 | 287 | 0.40 |
| 145 | 0.04 | 288 | 0.07 |
| 146 | 0.35 | 289 | 0.17 |
| 147 | 0.26 | 290 | 0.13 |
| 148 | 0.04 | 291 | 0.26 |
| 149 | 0.15 | 292 | 0.20 |
| 150 | 0.14 | 293 | 0.09 |
| 151 | 0.05 | 294 | 0.19 |
| 152 | 0.19 | 295 | 0.43 |
| 153 | 0.50 | 296 | 0.05 |
| 154 | 0.19 | 298 | 0.05 |
| TOTAL | 108.56 | 8.03 | |

MILEAGE SUMMARY

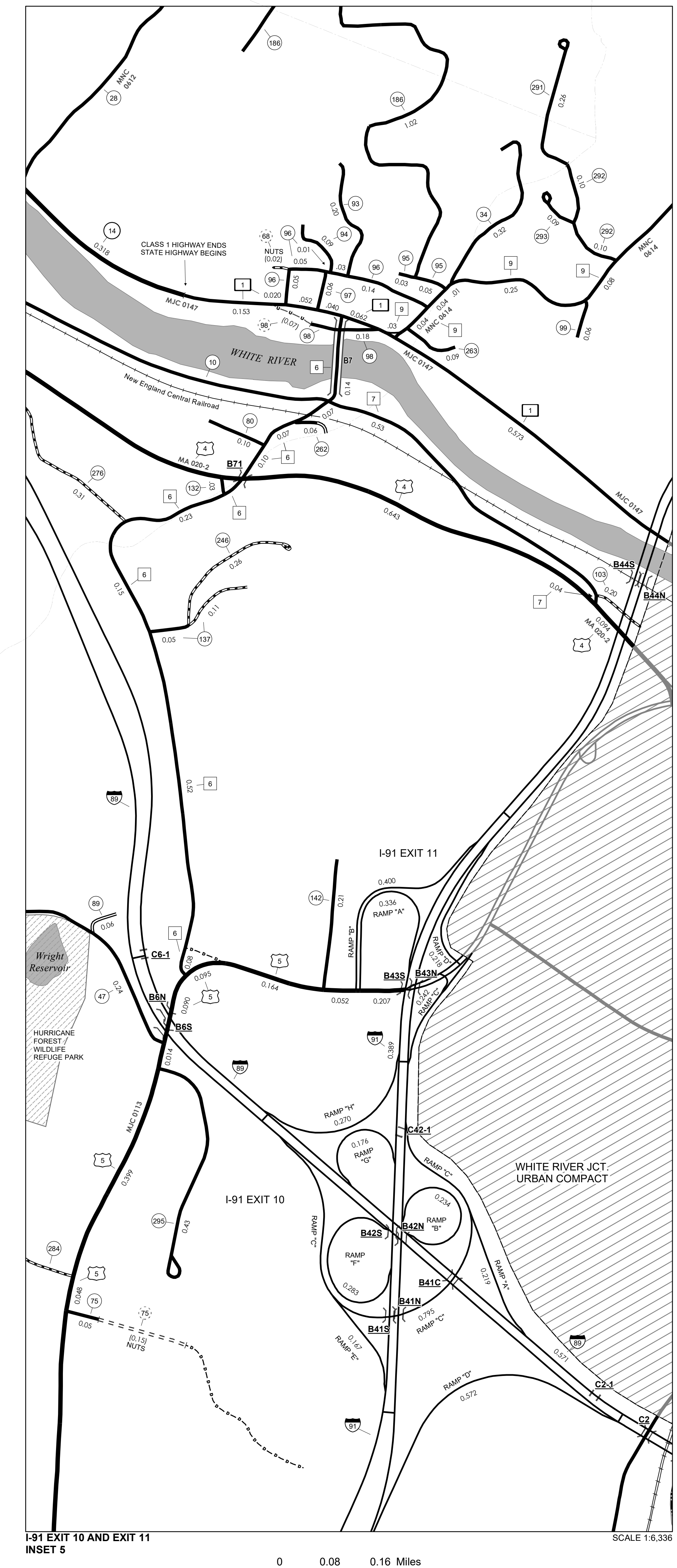
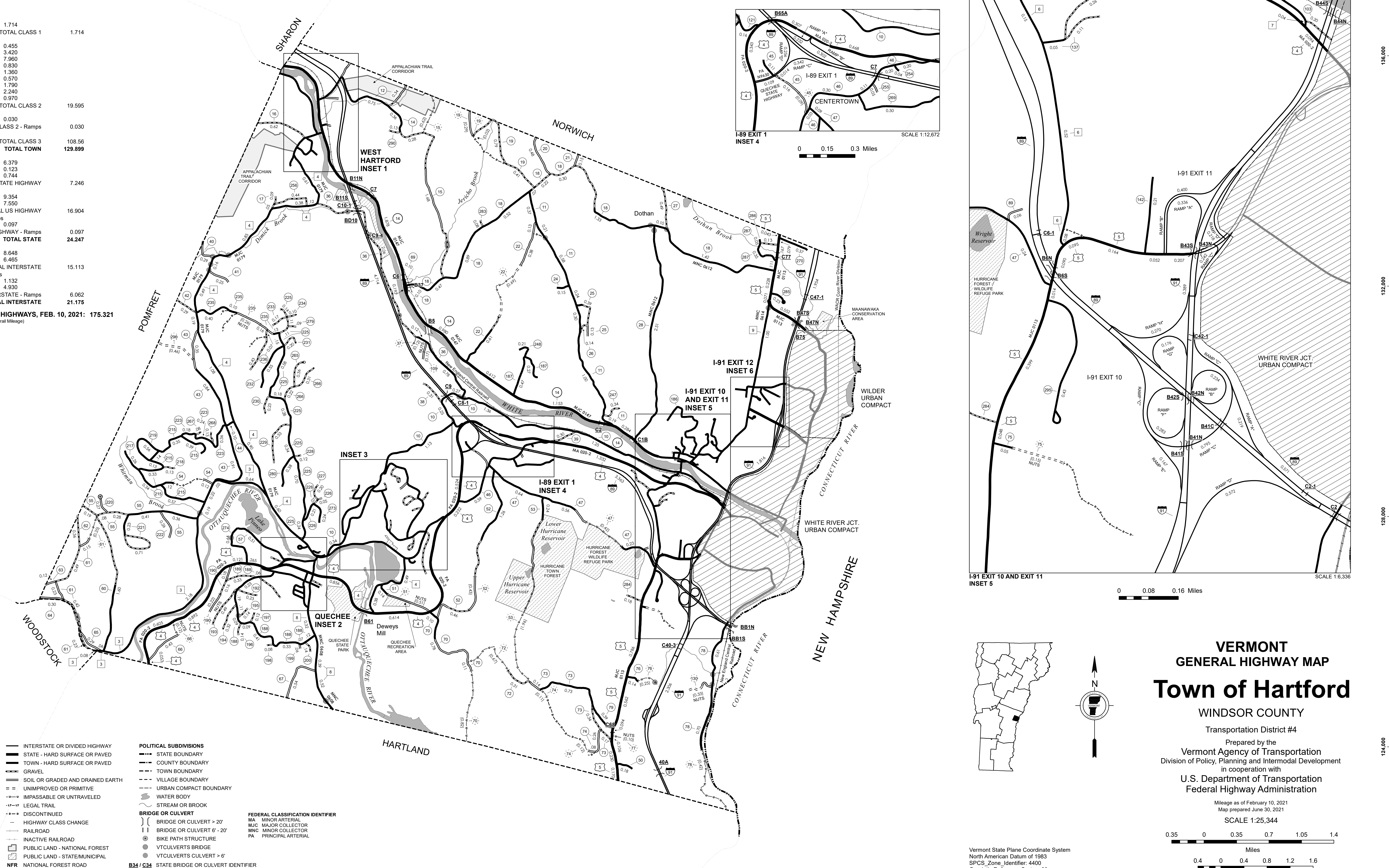
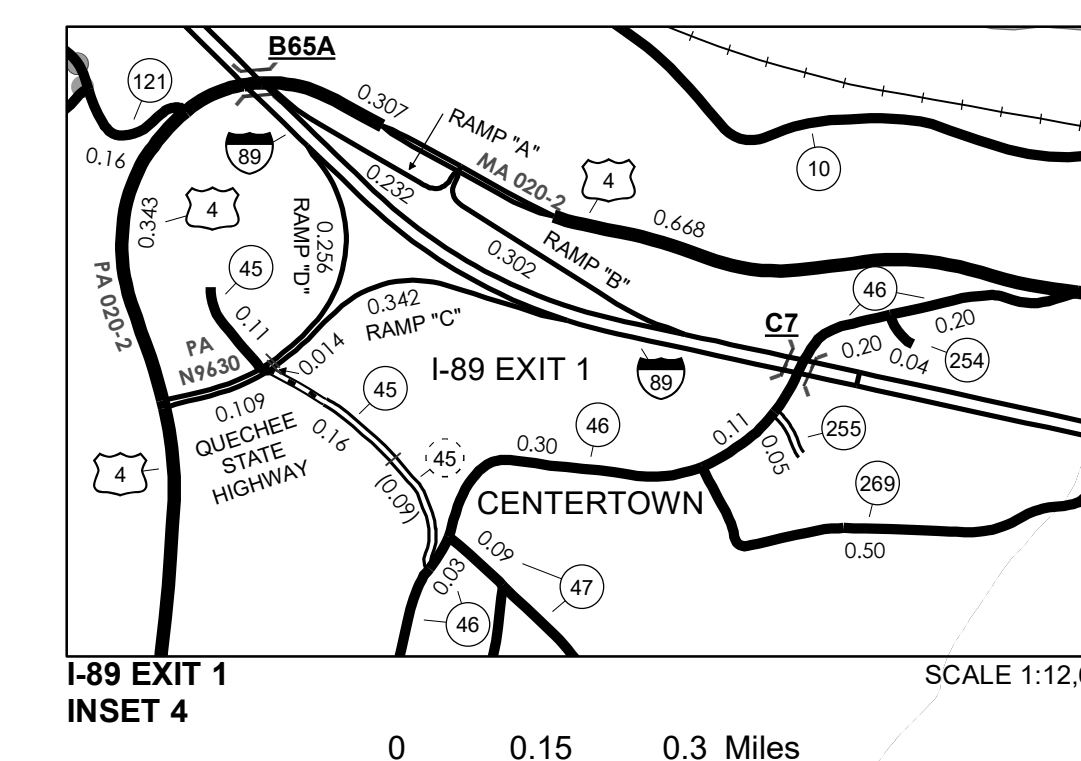
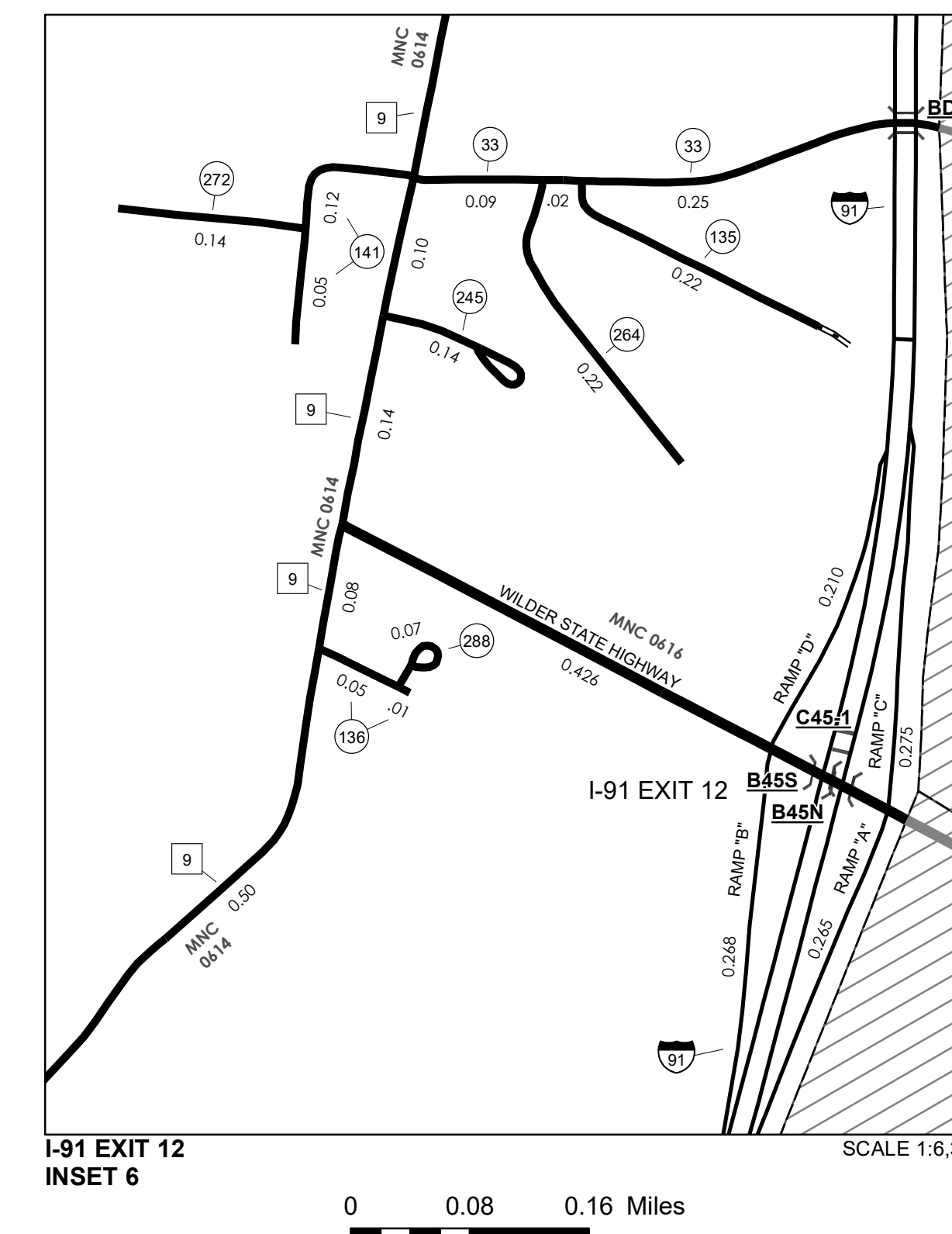
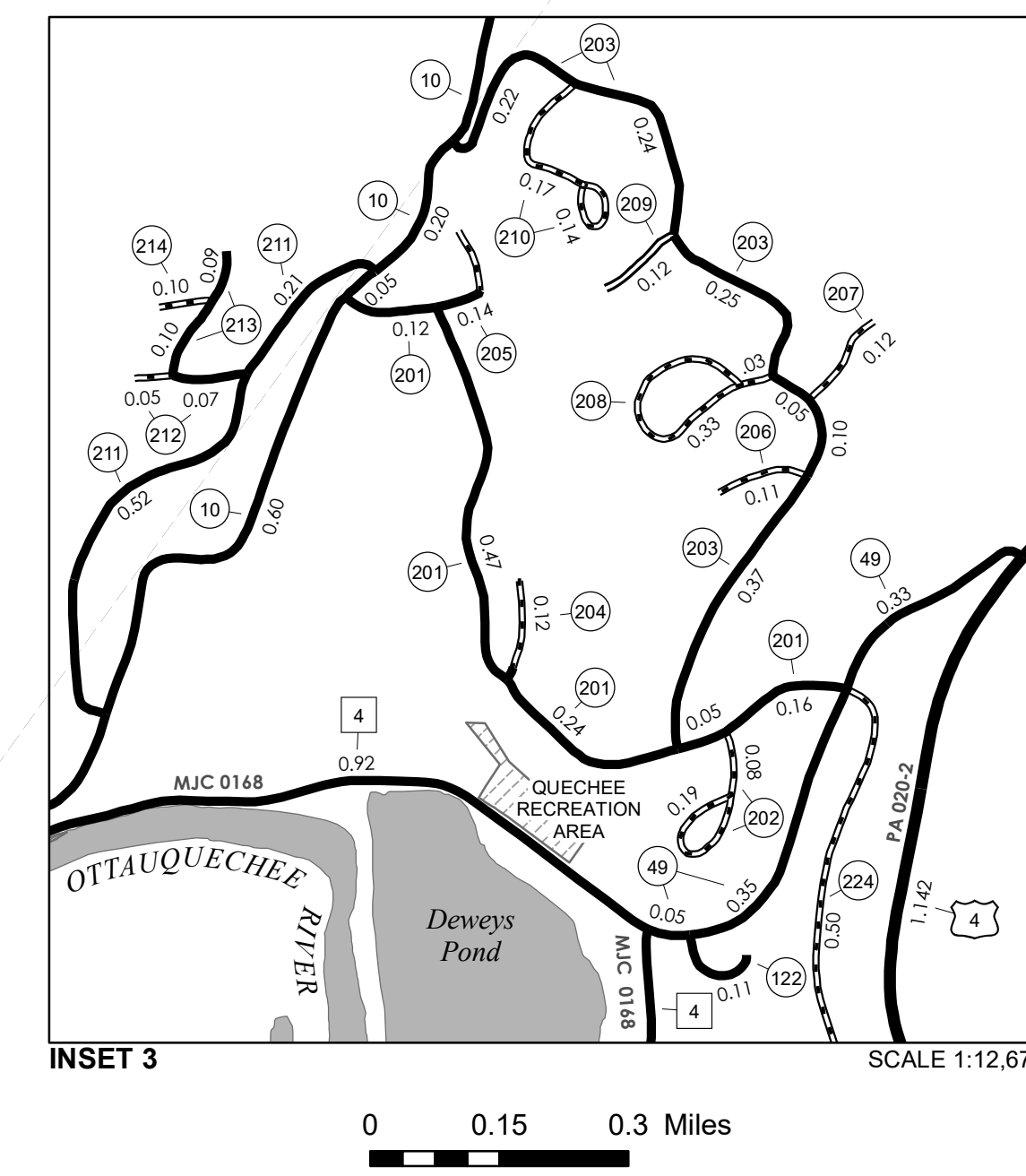
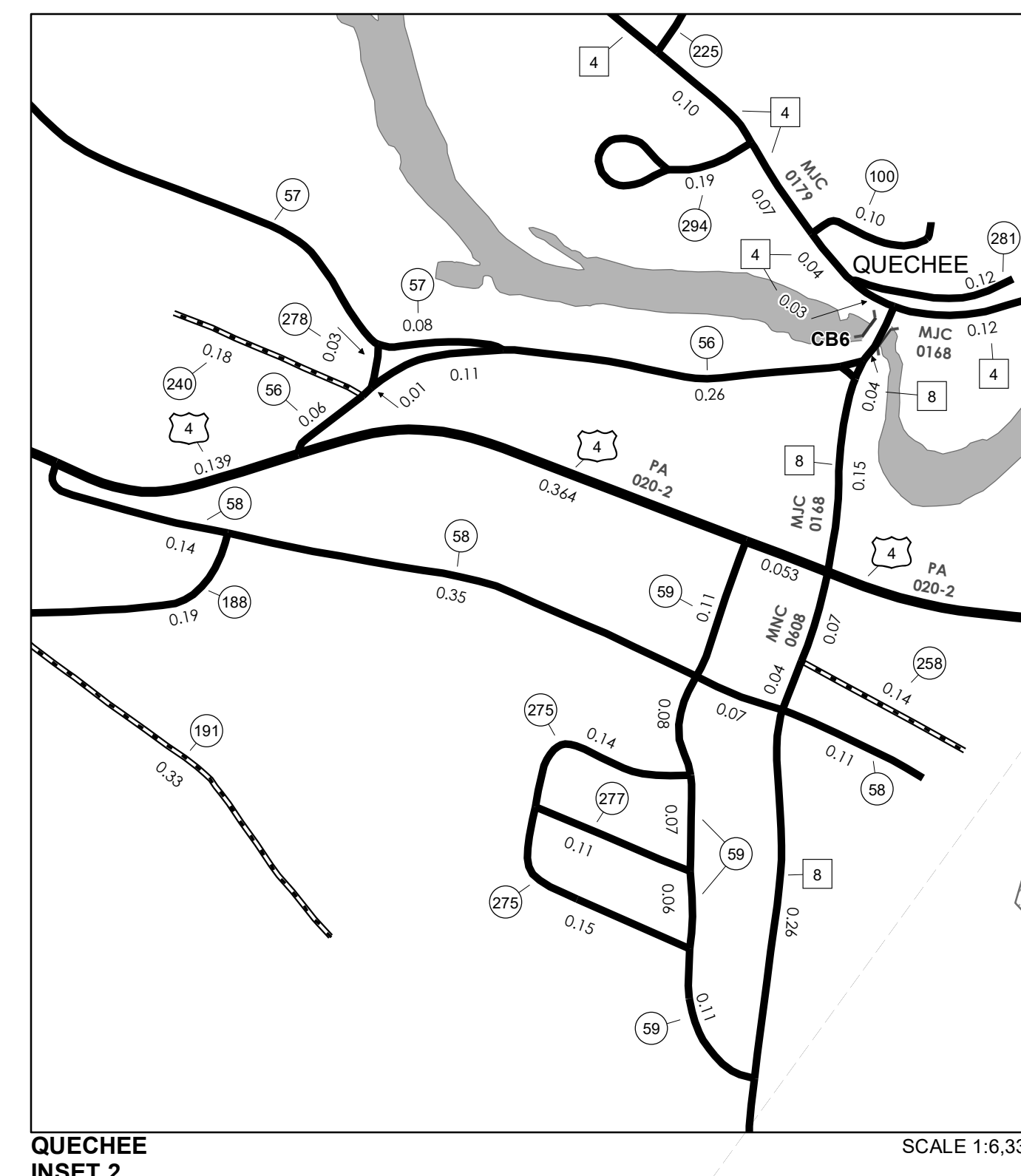
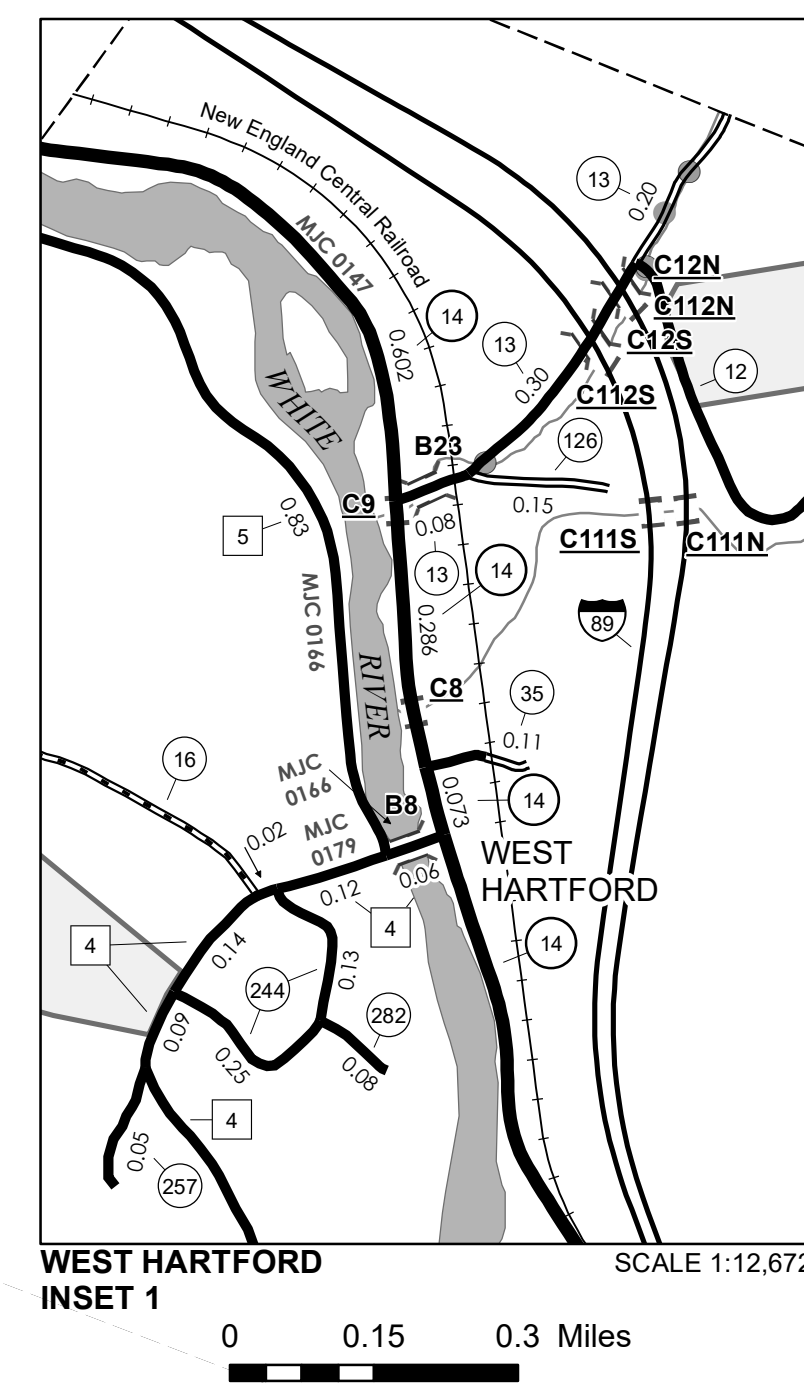
| | | |
|--------------------------------------------------------|----------------|--------|
| CLASS 1 | 1.714 | |
| TH-1 | 1.714 | |
| TOTAL CLASS 1 | 1.714 | |
| CLASS 2 | 0.455 | |
| TH-2 | 3.420 | |
| TH-3 | 7.360 | |
| TH-4 | 0.830 | |
| TH-5 | 1.360 | |
| TH-7 | 0.370 | |
| TH-8 | 1.790 | |
| TH-9 | 2.240 | |
| TH-10 | 0.970 | |
| TOTAL CLASS 2 | 19.595 | |
| CLASS 2 - Ramps | 0.030 | |
| TH-9 | 0.030 | |
| TOTAL CLASS 2 - Ramps | 0.030 | |
| CLASS 3 | 0.744 | |
| TH-3 | 225 | 108.56 |
| TOTAL TOWN | 129.899 | |
| STATE HIGHWAY | 6.379 | |
| VT-14 | 0.123 | |
| NSH-QSH | 0.744 | |
| NSH-WSH | 231 | 0.20 |
| TOTAL STATE HIGHWAY | 7.246 | |
| US HIGHWAY | 9.354 | |
| US-4 | 234 | 0.10 |
| US-5 | 7.550 | |
| TOTAL US HIGHWAY | 16.904 | |
| US HIGHWAY - Ramps | 0.097 | |
| US-4 | 0.097 | |
| TOTAL US HIGHWAY - Ramps | 0.097 | |
| TOTAL STATE | 24.247 | |
| INTERSTATE | 8.648 | |
| I-89 | 4.520 | |
| I-91 | 4.128 | |
| TOTAL INTERSTATE | 15.113 | |
| INTERSTATE - Ramps | 1.332 | |
| I-89 | 250 | 0.04 |
| I-91 | 253 | 0.06 |
| TOTAL INTERSTATE - Ramps | 6.062 | |
| TOTAL INTERSTATE | 21.175 | |
| TOTAL TRAVELED HIGHWAYS, FEB. 10, 2021: 175.321 | | |
| (Excludes Class 4 and Legal Trail Mileage) | | |

| TOWN HWY. No. | LENGTH IN MILES "NOT UP TO STANDARD" | LEGAL TRAIL LENGTH IN MILES |
|---------------|--------------------------------------|-----------------------------|
| 51 | 0.51 | 0.07 |
| 66 | 0.12 | |
| 68 | 0.02 | |
| 75 | 0.15 | |
| 77 | 0.10 | |
| 109 | 0.10 | |
| 130 | 0.33 | |
| 140 | 0.02 | |
| 190 | 0.22 | |
| 235 | 0.26 | |
| TOTAL | 1.83 | 0.07 |

*The sections of the town highways listed above are legally Class 3, but have been deemed "Not Up To Standard" and are functionally Class 4 Town Highways

DISCLAIMER:
The untraveled highways (left-out town highways), discontinued highways, and legal trails herein are those of which the Agency of Transportation has record; others may exist.
Highway and bridge data by the Agency of Transportation.
Town street structures drawn from the VT/CULVERTS (formerly VOBCT) online database. All other data from the Vermont Open Geospatial Portal. Only named streams shown.

- HIGHWAYS**
 - INTERSTATE OR DIVIDED HIGHWAY
 - STATE - HARD SURFACE OR PAVED
 - TOWN - HARD SURFACE OR PAVED
 - GRAVEL
 - SOIL OR GRADED AND DRAINED EARTH
 - UNIMPROVED OR PRIMITIVE
 - IMPASSABLE OR UNTRAVELED
 - LEGAL TRAIL
 - DISCONTINUED
 - HIGHWAY CLASS CHANGE
 - RAILROAD
 - INACTIVE RAILROAD
 - PUBLIC LAND - NATIONAL FOREST
 - PUBLIC LAND - STATE/MUNICIPAL
 - NFR NATIONAL FOREST ROAD
 - SFH STATE FOREST HIGHWAY
- POLITICAL SUBDIVISIONS**
 - STATE BOUNDARY
 - COUNTY BOUNDARY
 - TOWN BOUNDARY
 - VILLAGE BOUNDARY
 - URBAN COMPACT BOUNDARY
 - WATER BODY
 - STREAM OR BROOK
- BRIDGE OR CULVERT**
 - BRIDGE OR CULVERT > 20'
 - BRIDGE OR CULVERT 6' - 20'
 - BIKE PATH STRUCTURE
 - VT/CULVERTS BRIDGE
 - VT/CULVERTS CULVERT < 6'
 - STATE BRIDGE OR CULVERT IDENTIFIER
 - TOWN BRIDGE OR CULVERT IDENTIFIER
- FEDERAL CLASSIFICATION IDENTIFIER**
 - MA MINOR ARTERIAL
 - MC MAJOR COLLECTOR
 - MM MINOR COLLECTOR
 - PA PRINCIPAL ARTERIAL



VERMONT GENERAL HIGHWAY MAP
Town of Hartford
WINDSOR COUNTY
Transportation District #4
Prepared by the Vermont Agency of Transportation
Division of Policy, Planning and Intermodal Development in cooperation with
U.S. Department of Transportation
Federal Highway Administration
Mileage as of February 10, 2021
Map prepared June 30, 2021
SCALE 1:25,344

Vermont State Plane Coordinate System
North American Datum of 1983
SPCS Zone Identifier 4400
Geoidetic Reference System 80
4,000-meter grid, Easting - Northing