

TOWN HWY. No.	LENGTH IN MILES CLASS 3	LENGTH IN MILES CLASS 4
10	5.45	154
11	2.89	155
12	1.09	156
13	0.58	157
14	0.64	158
15	1.68	159
16	0.62	160
17	0.14	161
18	5.42	162
19	1.20	163
20	0.48	164
21	0.15	165
22	1.12	166
24	0.15	167
25	0.52	168
26	0.14	169
27	0.49	170
28	2.51	171
29	0.26	173
30	0.67	174
31	0.25	175
32	0.25	176
33	0.53	177
34	0.32	178
35	0.11	179
36	2.96	180
37	0.12	181
38	0.31	182
39	0.30	183
40	0.29	184
41	0.25	185
42	0.29	186
43	2.10	187
44	0.10	189
45	0.27	189
46	1.43	190
47	1.76	191
49	0.73	192
50	0.18	193
51	0.14	194
52	1.72	195
53	0.24	196
54	0.24	197
55	1.32	198
56	0.44	199
57	0.59	200
58	0.67	201
59	0.43	202
60	1.60	203
61	1.52	204
62	0.36	205
63	0.12	206
64	0.30	207
65	0.29	208
66	0.43	209
67	0.54	210
69	0.10	211
70	0.99	212
71	0.08	213
72	0.31	214
73	1.38	215
74	0.34	217
75	0.05	218
76	0.14	219
78	2.56	220
79	0.39	221
80	0.10	222
81	0.53	223
82	0.22	224
83	0.11	225
84	0.06	229
85	0.09	230
86	0.34	228
87	0.22	229
88	0.22	232
89	0.06	231
90	0.19	232
91	0.42	233
92	0.13	234
93	0.20	235
94	0.09	236
95	0.08	240
96	0.28	241
97	0.43	242
98	0.18	243
99	0.06	244
100	0.10	245
101	1.03	246
102	0.12	247
103	0.48	248
104	0.30	249
105	0.41	250
106	0.14	251
107	0.13	252
108	0.04	253
109	0.04	254
110	0.25	255
111	0.08	256
112	0.08	257
113	0.02	258
114	0.07	259
115	0.56	260
116	0.32	261
117	0.21	262
118	0.27	263
119	0.12	264
120	0.04	265
121	0.16	266
122	0.11	267
123	0.04	268
124	0.15	269
125	0.16	270
126	0.15	271
127	0.09	272
128	0.04	273
129	0.15	274
132	0.03	275
133	0.13	276
134	0.19	277
135	0.22	278
136	0.06	279
137	0.16	280
138	0.37	281
139	0.04	282
141	0.17	283
142	0.21	284
143	0.18	285
144	0.19	286
145	0.04	287
146	0.35	288
147	0.26	289
148	0.04	290
149	0.15	291
150	0.14	292
151	0.05	293
152	0.19	294
153	0.50	295
TOTAL	108.56	7.15

MILEAGE SUMMARY

CLASS	LENGTH	TOTAL CLASS
CLASS 1	1.714	1.714
CLASS 2	0.455	0.455
CLASS 3	3.420	3.420
CLASS 4	7.970	7.970
TH-1	0.830	0.830
TH-2	1.360	1.360
TH-3	0.570	0.570
TH-4	1.790	1.790
TH-5	2.270	2.270
TH-6	0.970	0.970
TH-7	0.310	0.310
TH-8	0.730	0.730
TH-9	0.190	0.190
TH-10	0.190	0.190
TOTAL CLASS 1	19.635	19.635
TOTAL CLASS 2	108.56	108.56
TOTAL CLASS 3	129.909	129.909
TOTAL CLASS 4	175.434	175.434
TOTAL TOWN	175.434	175.434

TOTAL TRAVELED HIGHWAYS, FEB. 10, 2014: 175.434
(Excludes Class 4, Larger Trail, and Untraveled Corridor Weaps)

TOWN HWY. No.	LENGTH IN MILES "NOT UP TO STANDARD"	LEGAL TRAIL LENGTH IN MILES
51	(0.51)	1
66	(0.12)	(0.07)
68	(0.02)	
75	(0.15)	
77	(0.10)	
109	(0.10)	
130	(0.33)	
140	(0.02)	
190	(0.22)	
235	(0.28)	
TOTAL	1.83	0.07

DISCLAIMER:
The untraveled highways (laid-out town highways), discontinued highways, and legal trails hereon are those of which the Agency of Transportation has records; others may exist.

Highway and bridge data by the Agency of Transportation. Town short structures are drawn from the Vermont Online Bridge & Culvert Inventory Tool (VOBCIT) database. All other data from the Vermont Center for Geographic Information. Only named streams are shown.

HIGHWAYS

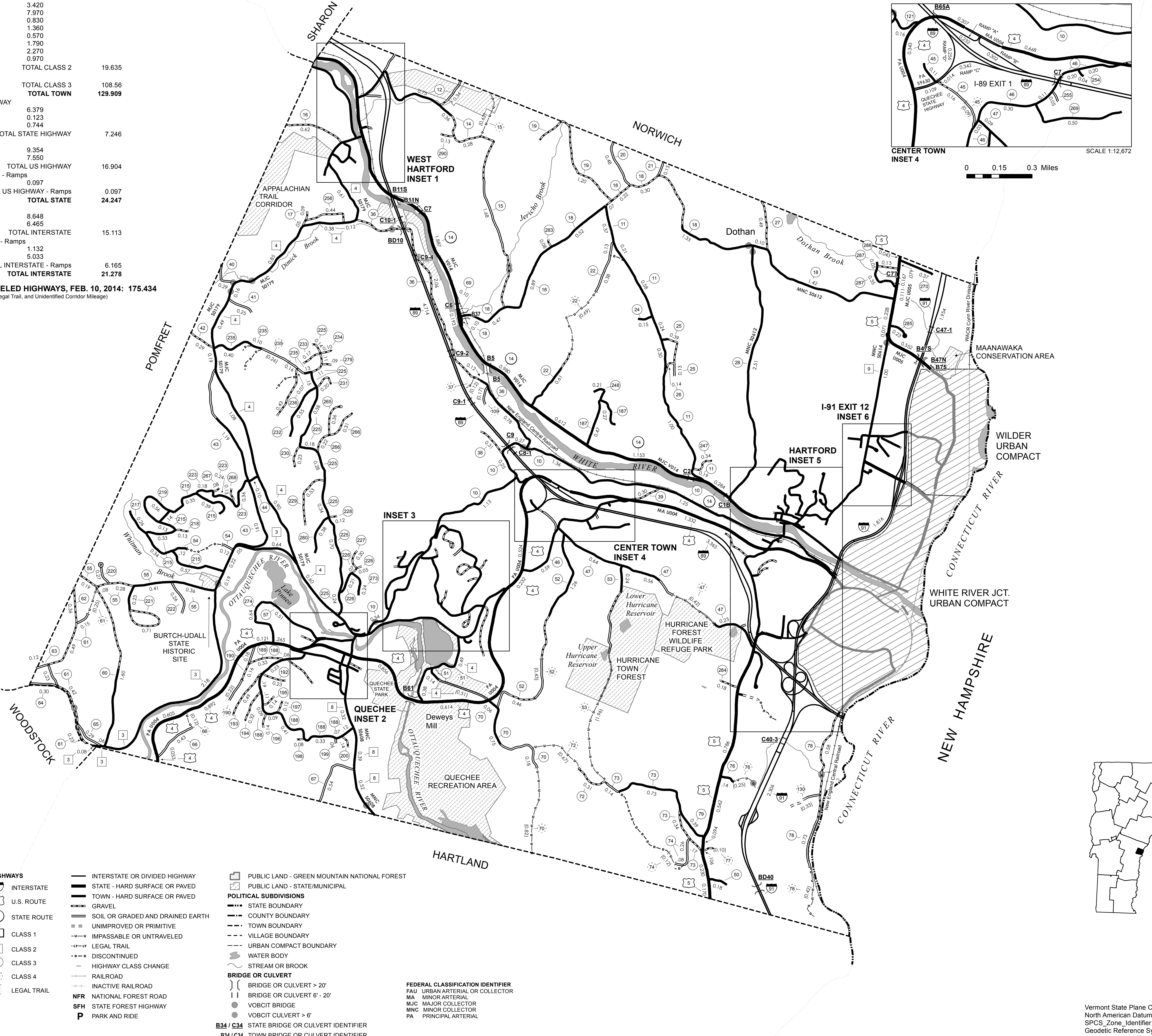
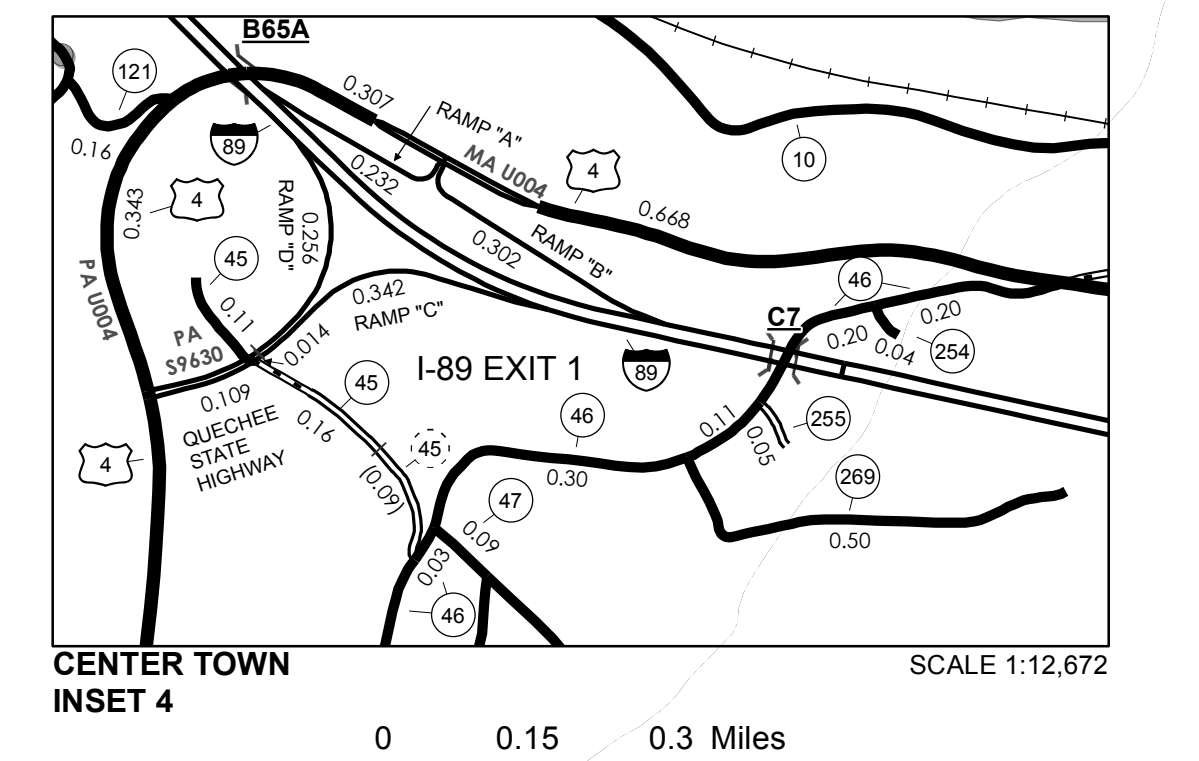
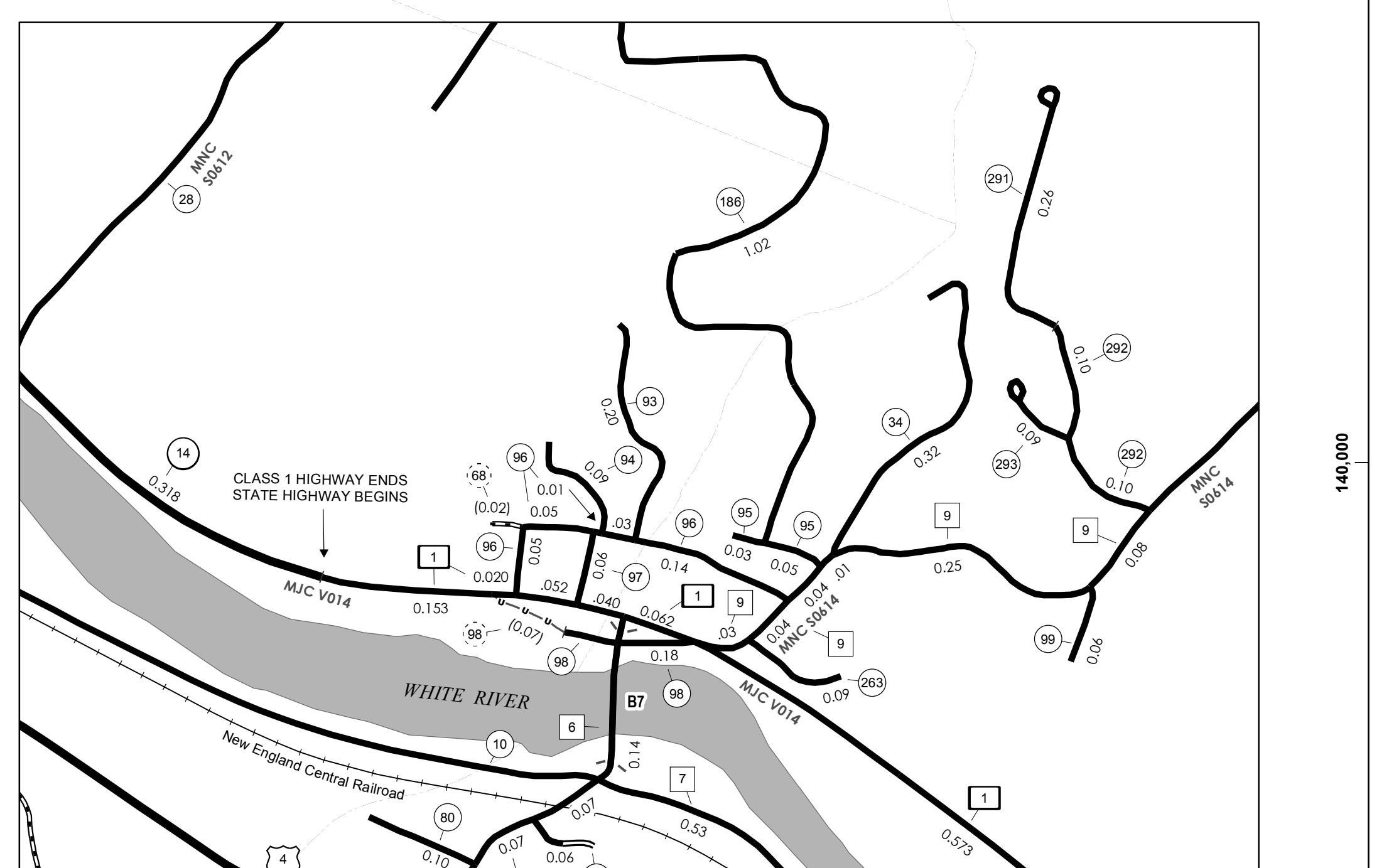
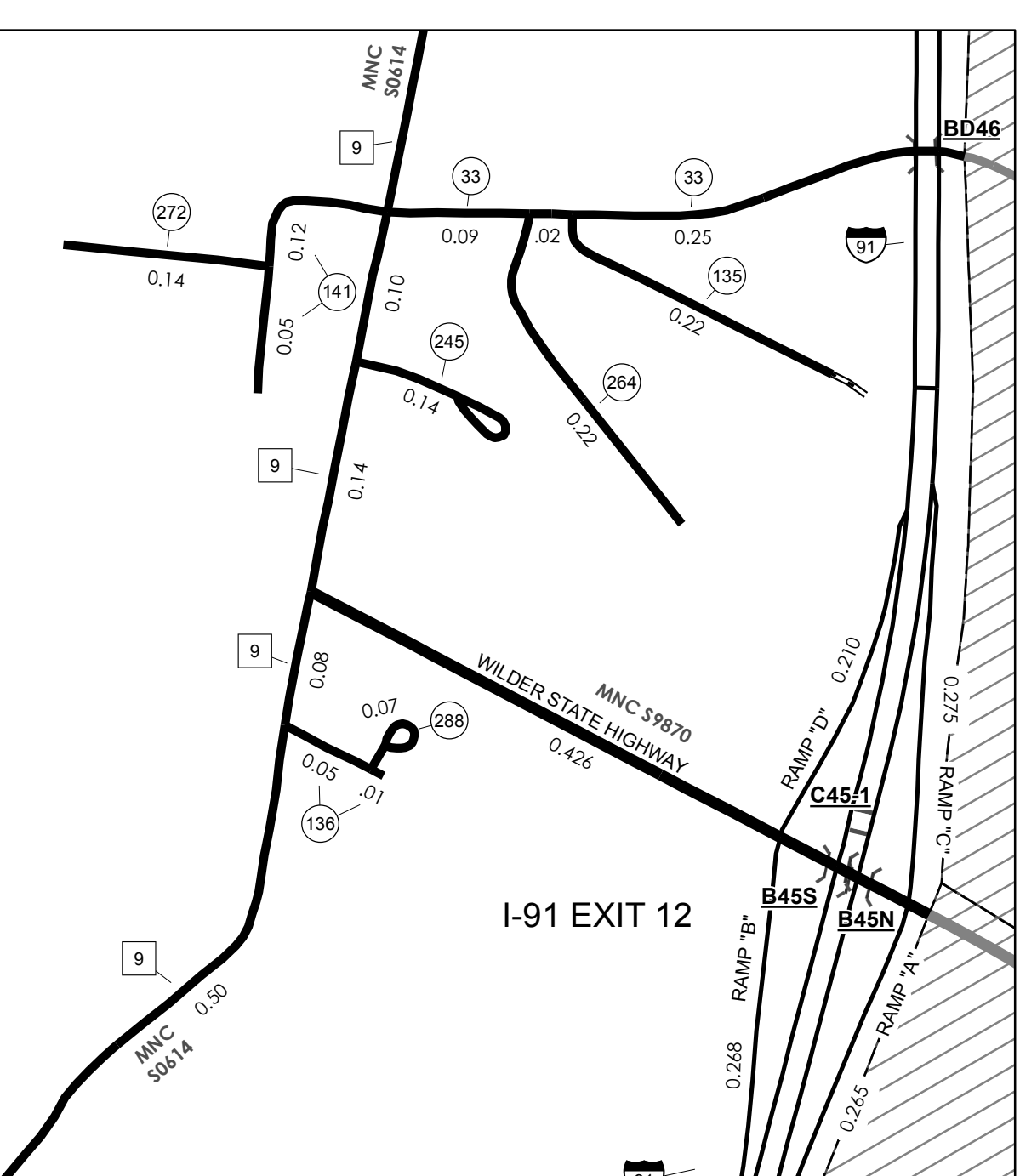
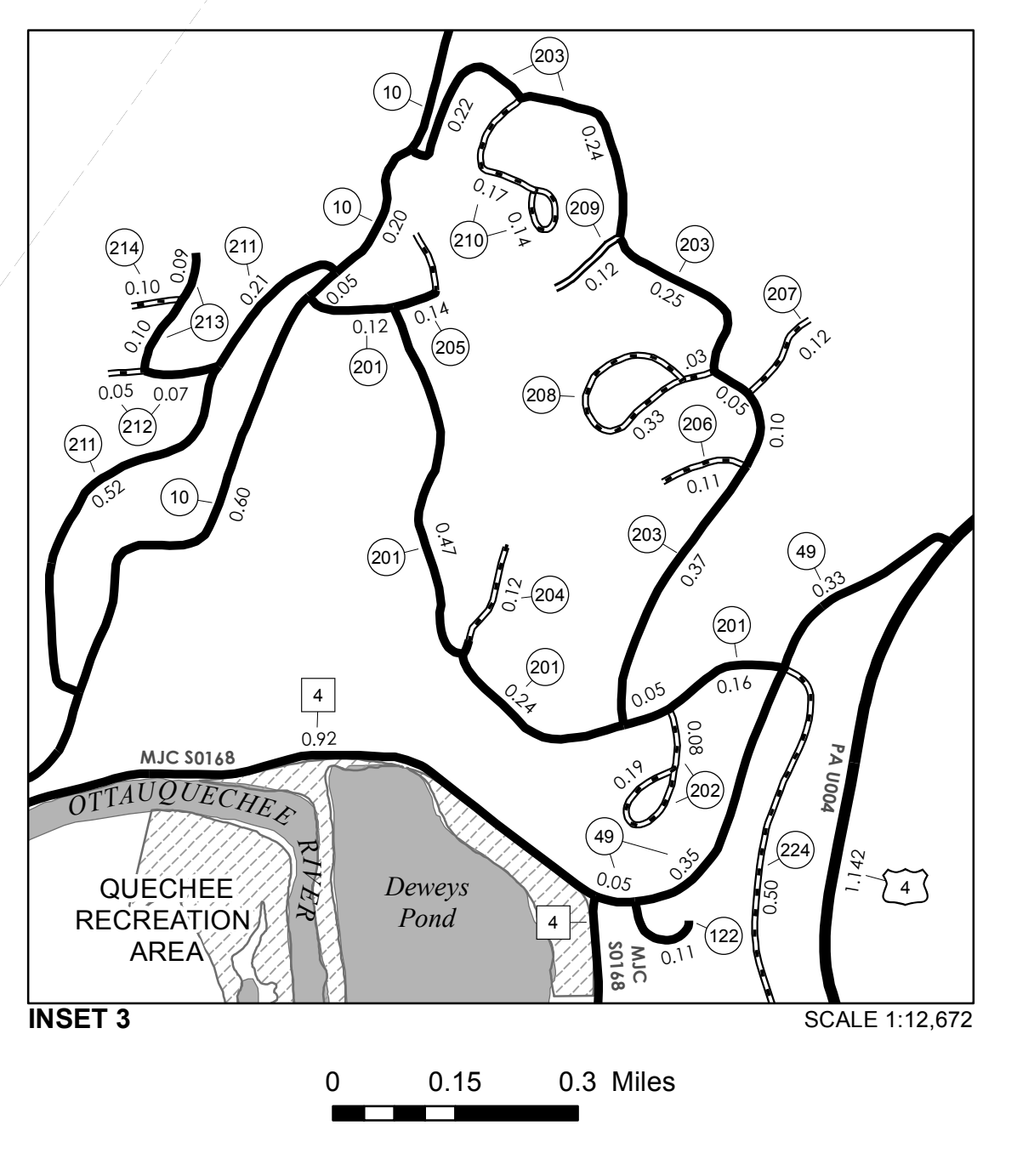
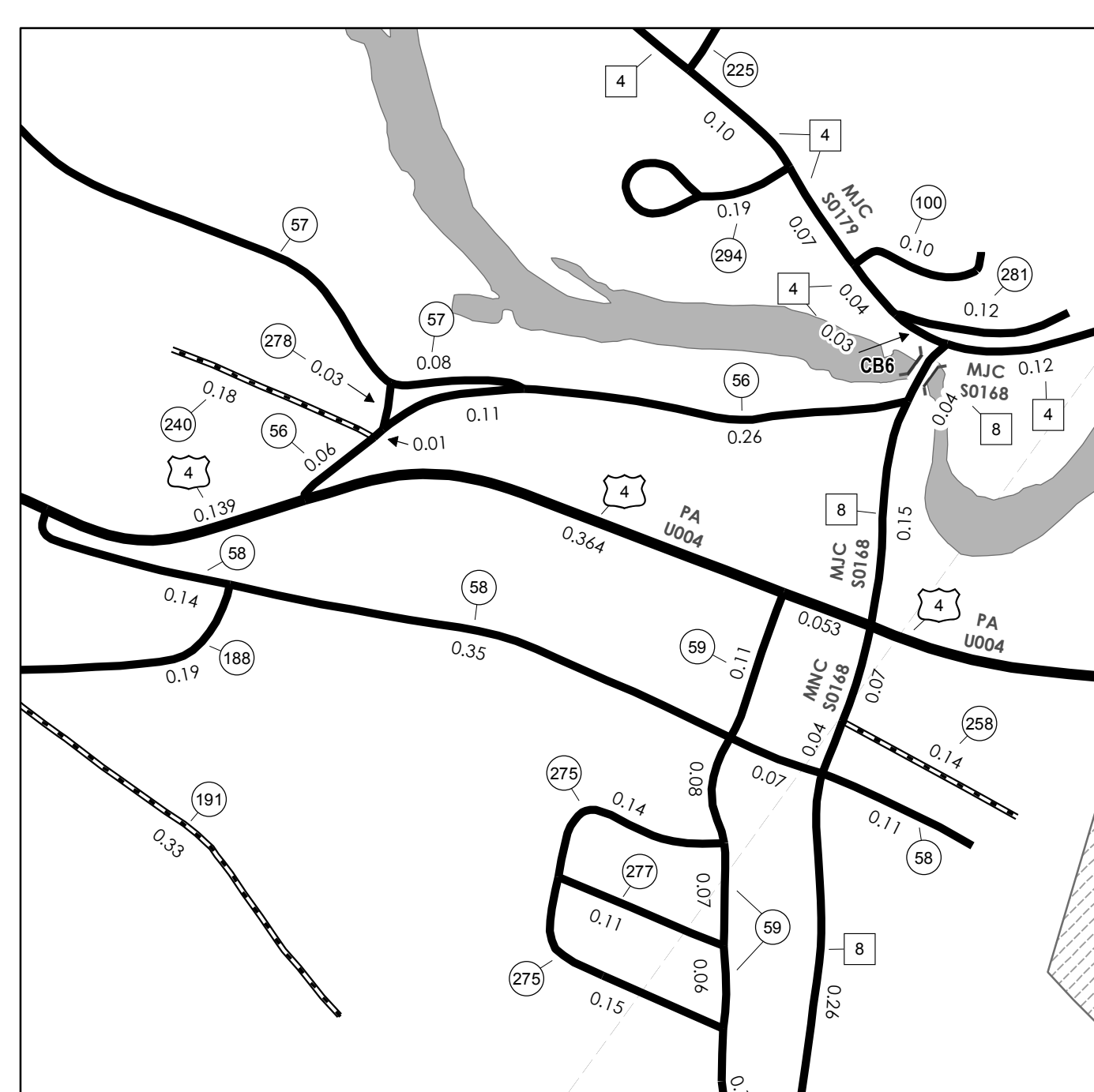
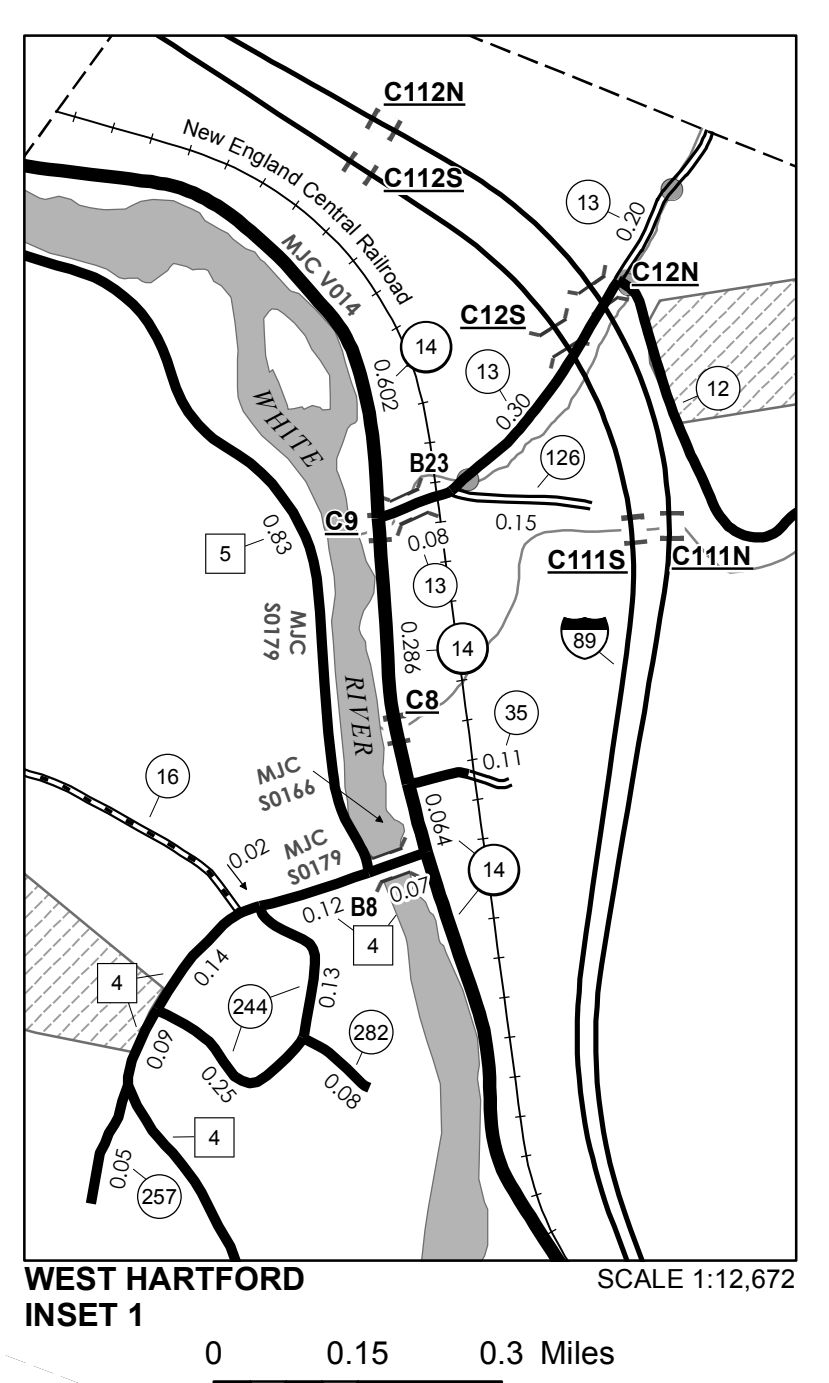
- INTERSTATE OR DIVIDED HIGHWAY
- STATE - HARD SURFACE OR PAVED
- TOWN - HARD SURFACE OR PAVED
- GRAVEL
- SOIL OR GRADED AND DRAINED EARTH
- UNIMPROVED OR PRIMITIVE
- IMPASSABLE OR UNTRAVELED
- LEGAL TRAIL
- DISCONTINUED
- HIGHWAY CLASS CHANGE
- RAILROAD
- INACTIVE RAILROAD
- NFR NATIONAL FOREST ROAD
- SFH STATE FOREST HIGHWAY
- PARK AND RIDE

PUBLIC LAND - GREEN MOUNTAIN NATIONAL FOREST

- PUBLIC LAND - STATE/MUNICIPAL
- POLITICAL SUBDIVISIONS
- STATE BOUNDARY
- COUNTY BOUNDARY
- TOWN BOUNDARY
- VILLAGE BOUNDARY
- URBAN COMPACT BOUNDARY
- WATER BODY
- STREAM OR BROOK
- BRIDGE OR CULVERT
- BRIDGE OR CULVERT > 20'
- BRIDGE OR CULVERT 6' - 20'
- VOBCIT BRIDGE
- VOBCIT CULVERT > 6'
- VOBCIT CULVERT 6' - 20'
- STATE BRIDGE OR CULVERT IDENTIFIER
- TOWN BRIDGE OR CULVERT IDENTIFIER

FEDERAL CLASSIFICATION IDENTIFIER

- PAU FULL URBAN ARTERIAL OR COLLECTOR
- MA MAJOR ARTERIAL
- MJC MAJOR COLLECTOR
- MNC MINOR COLLECTOR
- PA PRINCIPAL ARTERIAL



VERMONT GENERAL HIGHWAY MAP
Town of Hartford
WINDSOR COUNTY
Transportation District #4

Prepared by the
Vermont Agency of Transportation
Division of Policy, Planning and Intermodal Development
in cooperation with
U.S. Department of Transportation
Federal Highway Administration

Mileage as of February 10, 2014
Map prepared October 07, 2014
SCALE 1:25,344

