

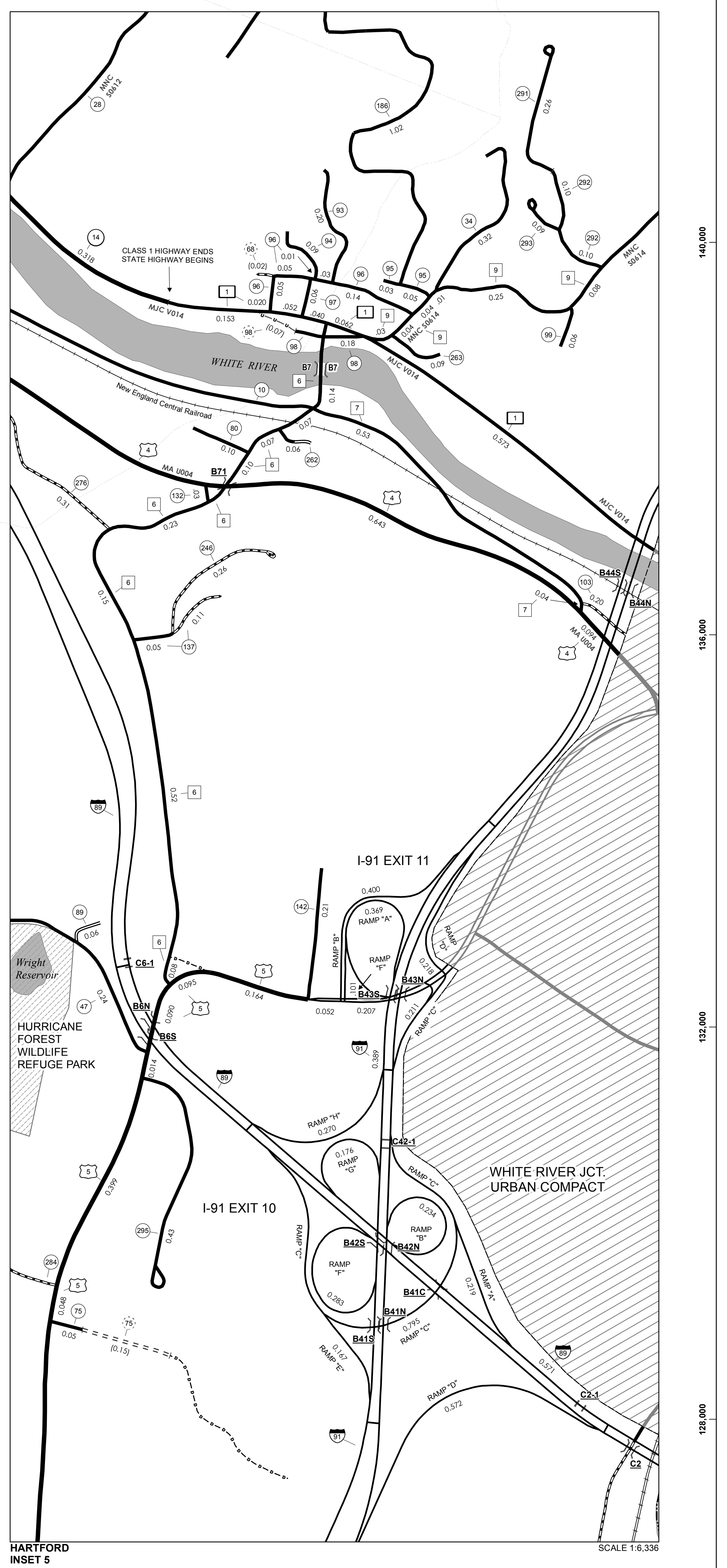
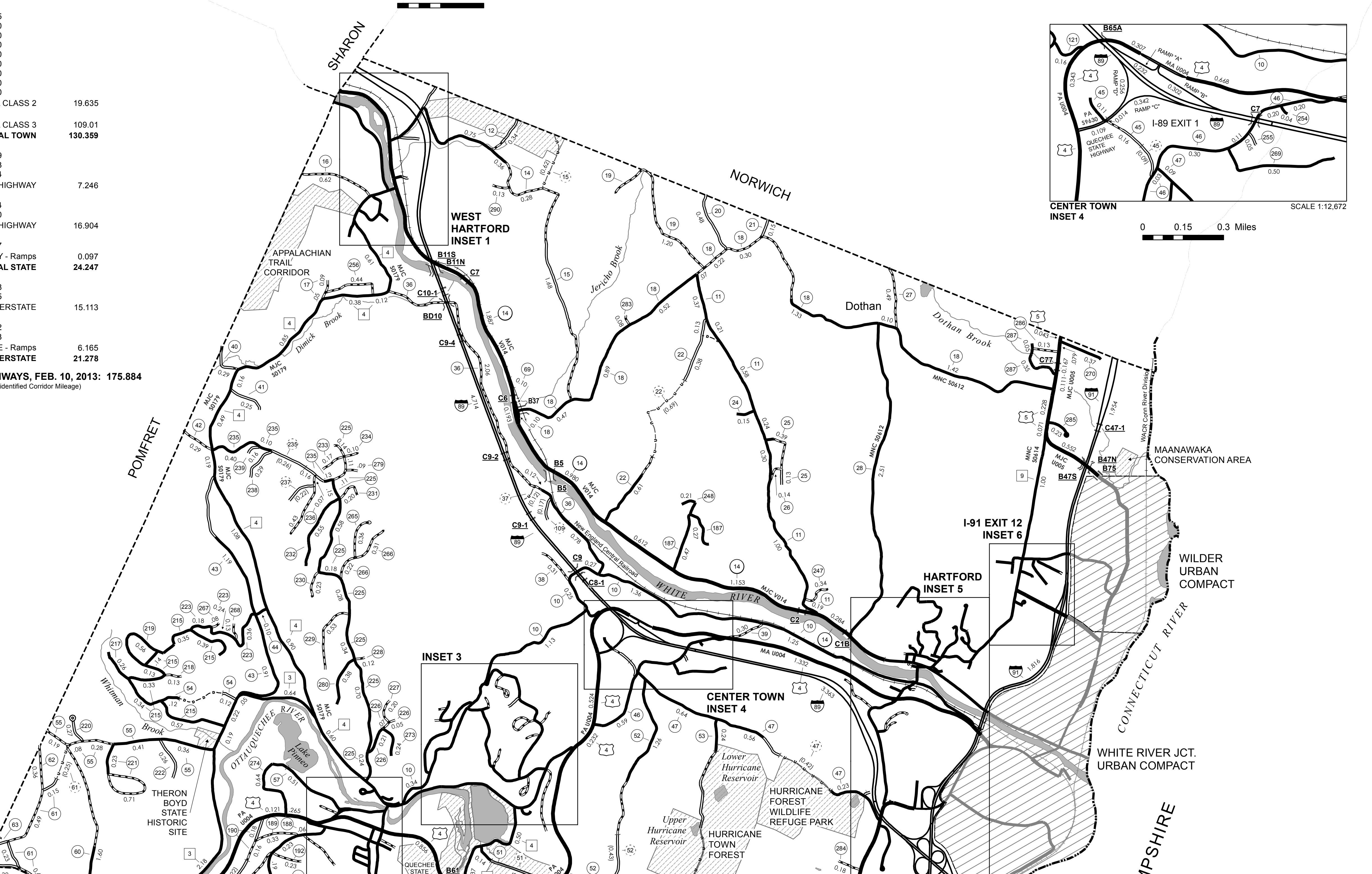
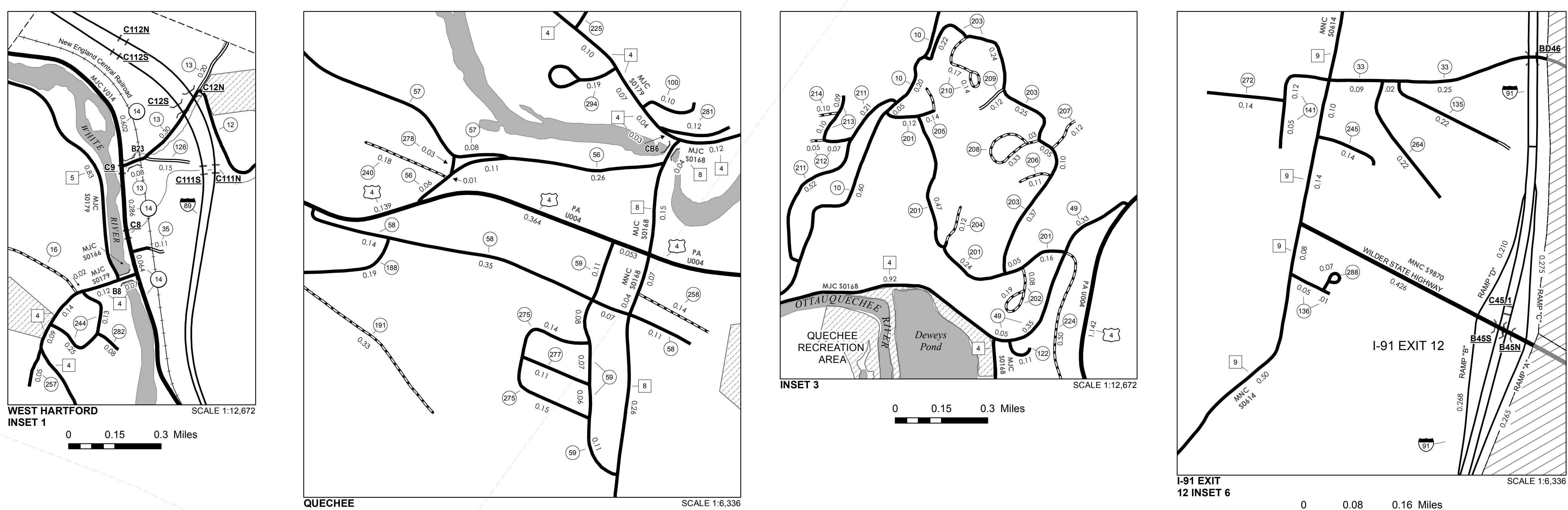
TOWN HWY No.	LENGTH IN MILES CLASS 3	LENGTH IN MILES CLASS 4
10	5.45	0.16
11	2.89	0.17
12	1.09	0.06
13	0.58	0.05
14	0.64	0.32
15	1.68	0.11
16	0.62	0.11
17	0.14	0.10
18	5.42	0.13
19	1.20	0.06
20	0.48	0.07
21	0.15	0.11
22	1.12	0.14
24	0.15	0.14
25	0.52	0.18
26	0.14	0.07
27	0.49	0.35
28	2.51	0.15
29	0.26	0.05
30	0.67	0.17
31	0.25	0.16
32	0.25	0.10
33	0.53	0.12
34	0.32	0.26
35	0.11	0.12
36	2.96	0.04
37		0.20
38	0.31	0.04
39	0.30	0.08
40	0.29	0.06
41	0.25	0.02
42	0.29	0.17
43	2.10	0.89
44	0.10	0.14
45	0.27	0.19
46	1.43	0.33
47	1.76	0.23
49	0.73	0.49
50	0.18	0.32
51	0.14	0.14
52	1.72	0.14
53	0.24	0.12
54	0.24	0.08
55	1.32	0.06
56	0.44	0.14
57	0.59	0.04
58	0.67	0.27
59	0.43	0.23
60	1.60	0.12
61	1.52	0.14
62	0.36	0.11
63	0.12	0.12
64	0.30	0.36
65	0.29	0.12
66	0.43	0.31
67	0.54	0.73
69	0.10	0.12
70	0.99	0.19
71	0.08	0.10
72	0.31	0.25
73	1.38	0.27
74	0.34	0.13
75	0.05	0.56
76	0.14	0.27
78	2.56	0.94
79	0.39	0.26
80	0.10	0.78
81	0.53	0.50
82	0.22	2.83
83	0.11	0.33
84	0.06	0.20
85	0.09	0.12
86	0.34	0.53
87	0.22	0.23
88	0.22	0.11
89	0.06	0.55
90	0.19	0.17
91	0.42	0.10
92	0.13	0.79
93	0.20	0.50
94	0.09	0.29
95	0.08	0.16
96	0.28	0.18
97	0.43	0.12
98	0.18	0.39
99	0.06	0.63
100	0.10	0.38
101	1.03	0.14
102	0.12	0.26
103	0.48	0.34
104	0.30	0.21
105	0.41	0.09
106	0.14	0.04
107	0.13	0.06
108	0.04	0.19
109		0.06
110	0.25	0.04
111		0.05
112	0.08	0.44
113	0.02	0.05
114	0.07	0.14
115	0.56	0.25
116	0.32	0.05
117	0.21	0.27
118	0.27	0.06
119	0.12	0.09
120	0.04	0.22
121	0.16	0.36
122	0.11	0.53
123	0.04	0.08
124	0.15	0.13
125	0.16	0.50
126	0.15	0.37
127	0.09	0.10
128	0.04	0.14
129	0.15	0.24
132	0.03	0.64
133	0.13	0.29
134	0.19	0.31
135	0.22	0.11
136	0.06	0.03
137	0.16	0.09
138	0.37	0.38
139	0.04	0.12
141	0.17	0.08
142	0.21	0.08
143	0.18	0.18
144	0.19	0.23
145	0.04	0.13
146	0.35	0.40
147	0.26	0.07
148	0.04	0.17
149	0.15	0.13
150	0.14	0.26
151	0.05	0.20
152	0.19	0.09
153	0.50	0.19
154	0.19	0.43

MILEAGE SUMMARY

CLASS	LENGTH	TOTAL CLASS	TOTAL TOWN
CLASS 1	1.714	1.714	
TH-1			
CLASS 2	0.455		
TH-2	3.420		
TH-3	7.970		
TH-4	0.830		
TH-5	1.360		
TH-6	0.570		
TH-7	1.790		
TH-8	2.270		
TH-9	0.970		
TH-10			
CLASS 3	19.635	19.635	
VT-14	6.379		
NSH-QSH	0.123		
NSH-WSH	0.744		
TOTAL STATE HIGHWAY	7.246		
US HIGHWAY			
US-4	9.354		
US-5	7.550		
TOTAL US HIGHWAY	16.904		
US HIGHWAY - Ramps			
US-4	0.697		
TOTAL INTERSTATE - Ramps	0.097		
INTERSTATE			
I-91	6.465		
TOTAL INTERSTATE	15.113		
INTERSTATE - Ramps			
I-91	5.033		
TOTAL INTERSTATE - Ramps	6.166		
TOTAL INTERSTATE	21.278		
TOTAL TRAVELED HIGHWAYS, FEB. 10, 2013: 175.884 <i>(Excludes Class 4, Legal Trail, and Undivided Corridor Mileage)</i>			

TOWN HWY No.	LENGTH IN MILES "NOT UP TO STANDARD"	LEGAL TRAIL LENGTH IN MILES
51	(0.51)	
66	(0.12)	
68	(0.02)	
75	(0.15)	
77	(0.10)	
109	(0.10)	
130	(0.33)	
140	(0.02)	
190	(0.22)	
235	(0.28)	
237	(0.22)	
TOTAL	2.05	0.07

- DISCLAIMER:** The untraveled highways (laid-out town highways), discontinued highways, and legal trails herein are those of which the Agency of Transportation has record; others may exist.
- Highway and bridge data by the Agency of Transportation. All other data from the Vermont Center for Geographic Information. Only named streams are shown.
- INTERSTATE OR DIVIDED HIGHWAY
 - STATE - HARD SURFACE OR PAVED
 - TOWN - HARD SURFACE OR PAVED
 - GRAVEL
 - SOIL OR GRADED AND DRAINED EARTH
 - UNIMPROVED OR PRIMITIVE
 - IMPASSABLE OR UNTRAVELED
 - LEGAL TRAIL
 - DISCONTINUED
 - HIGHWAY CLASS CHANGE
 - RAILROAD
 - INACTIVE RAILROAD
 - NFR NATIONAL FOREST ROAD
 - SPH STATE FOREST HIGHWAY
 - P PARK AND RIDE
 - PUBLIC LAND - GREEN MOUNTAIN NATIONAL FOREST
 - PUBLIC LAND - STATE/MUNICIPAL
 - POLITICAL SUBDIVISIONS
 - STATE BOUNDARY
 - COUNTY BOUNDARY
 - TOWN BOUNDARY
 - VILLAGE BOUNDARY
 - URBAN COMPACT BOUNDARY
 - WATER BODY
 - STREAM OR BROOK
 - BRIDGE OR CULVERT
 - BRIDGE OR CULVERT GREATER THAN 20'
 - BRIDGE OR CULVERT 6" - 20'
 - STATE BRIDGE OR CULVERT IDENTIFIER
 - TOWN BRIDGE OR CULVERT IDENTIFIER



VERMONT GENERAL HIGHWAY MAP

Town of Hartford

WINDSOR COUNTY

Transportation District #4

Prepared by the
Vermont Agency of Transportation
Division of Policy, Planning and Intermodal Development
in cooperation with
U.S. Department of Transportation
Federal Highway Administration

Mileage as of February 10, 2013
Map prepared November 01, 2013
SCALE 1:25,344

0.35 0 0.35 0.7 1.05 1.4
Miles

0.4 0 0.4 0.8 1.2 1.6
Kilometers

Vermont State Plane Coordinate System
North American Datum of 1983
SPCS Zone Identifier: 4400
Geoid Reference System 80
4,000-meter grid, Easting - Northing