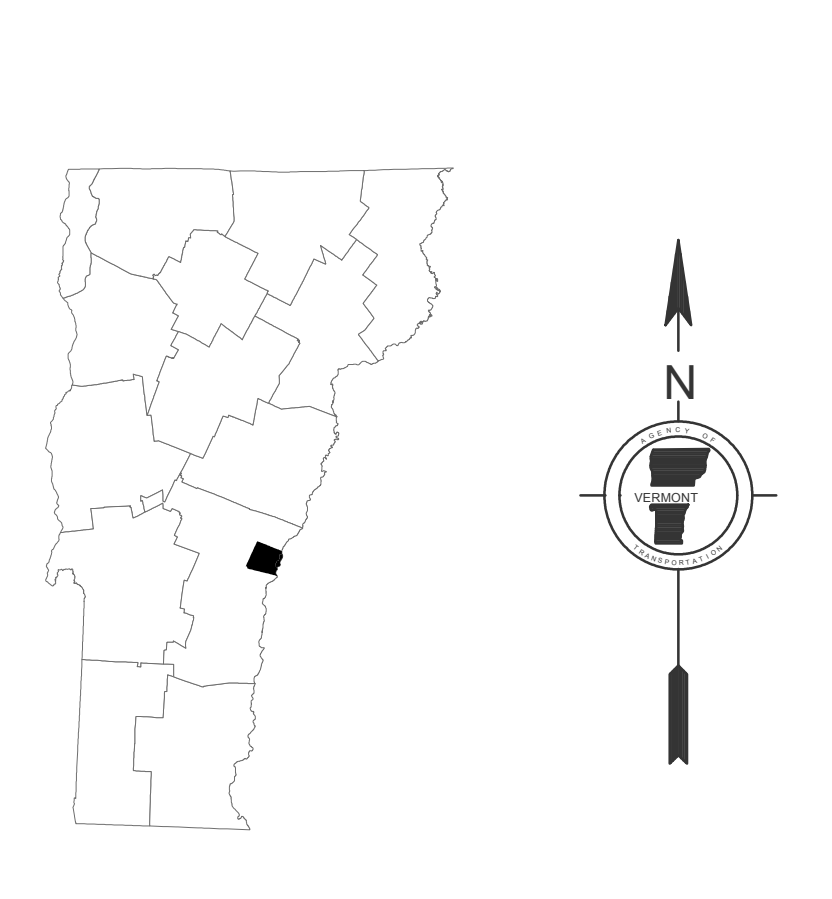
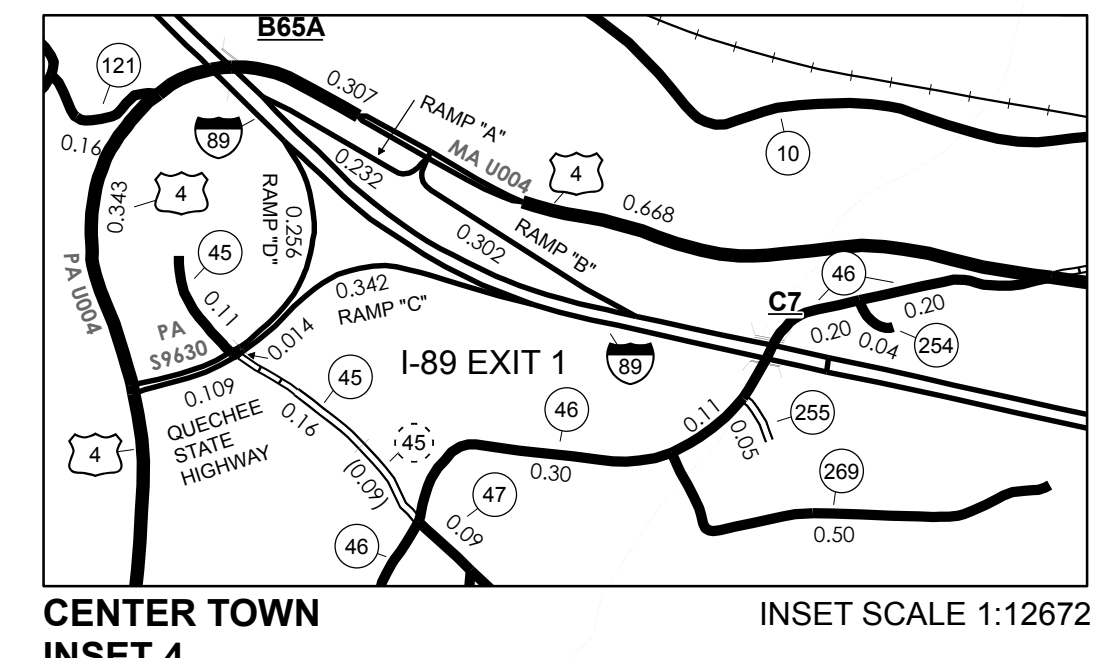
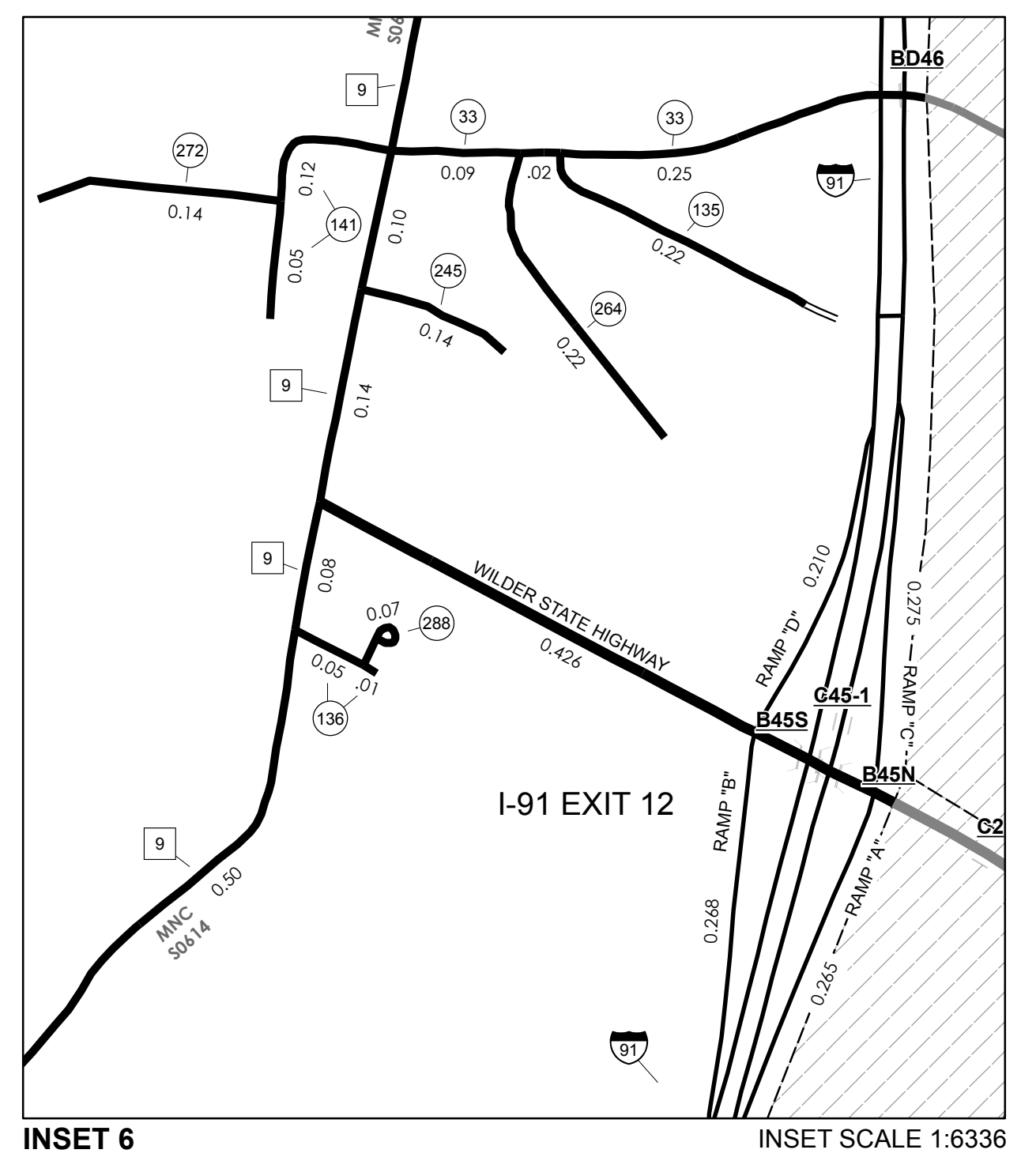
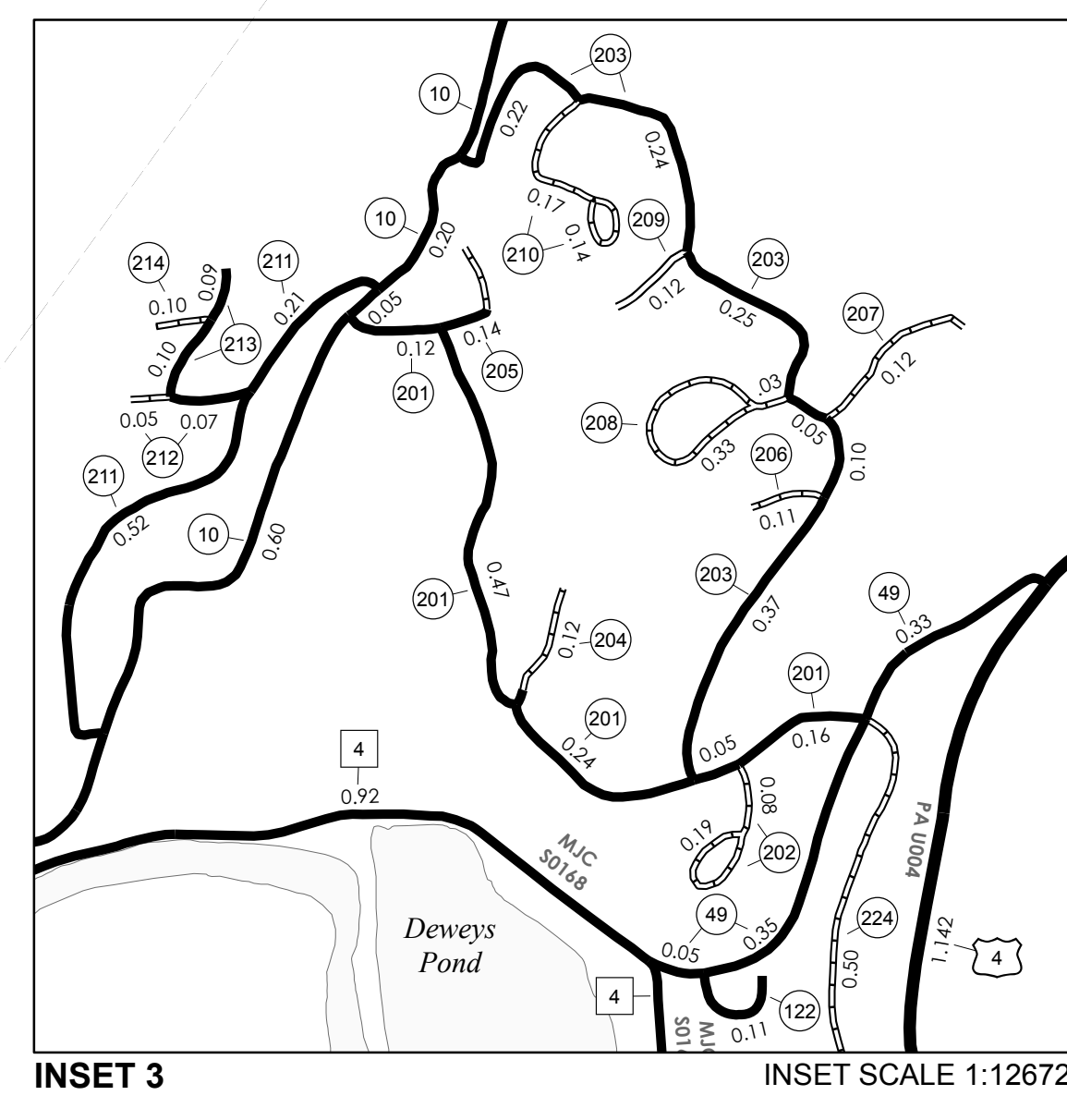
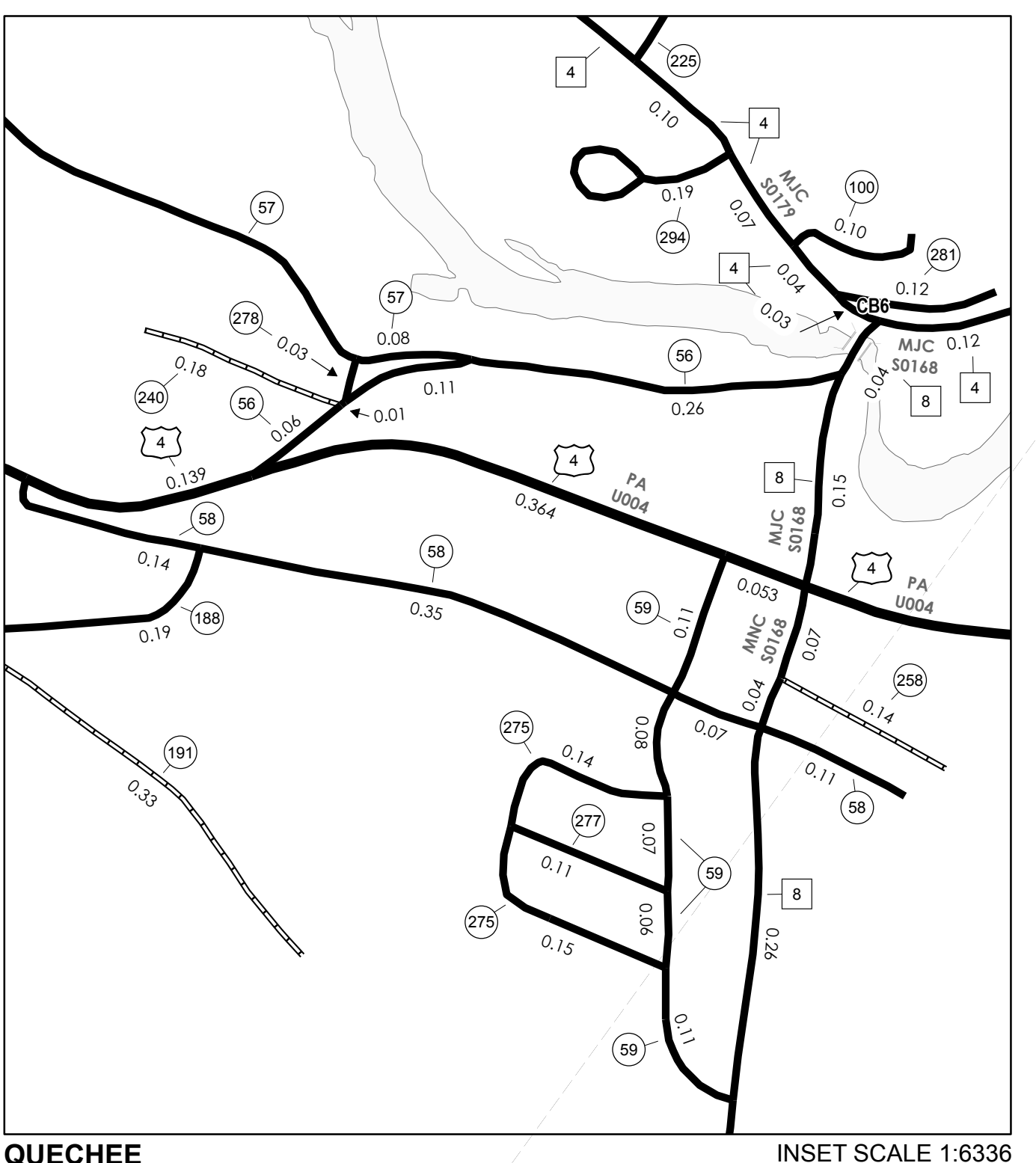
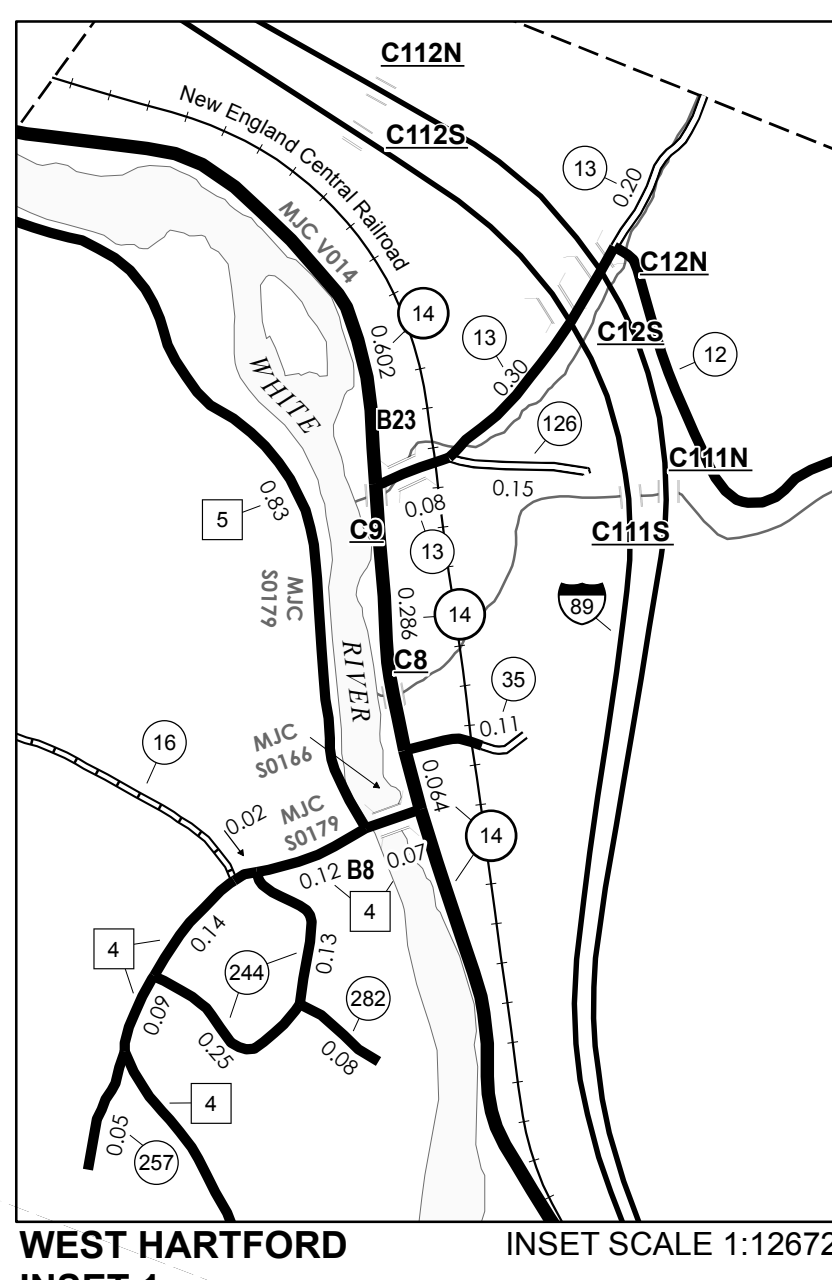


TOWN HWY. NO.	LENGTH IN MILES CLASS 3	LENGTH IN MILES CLASS 4
10	5.45	0.47
11	2.89	0.19
12	1.09	0.16
13	0.58	0.17
14	0.64	0.06
15	1.68	0.05
16	0.62	(0.62)
17	0.14	0.11
18	5.42	0.11
19	1.20	0.10
20	0.48	0.13
21	0.15	0.06
22	1.12	0.07
23	0.15	0.11
24	0.52	0.14
26	0.14	0.18
27	0.49	0.18
28	2.51	0.07
29	0.26	0.35
30	0.67	0.15
31	0.25	0.17
32	0.25	0.06
33	0.93	0.08
34	0.32	0.10
35	0.11	0.12
36	2.96	0.26
37	0.31	0.12
38	0.30	0.04
39	0.29	0.20
40	0.29	0.04
41	0.25	0.08
42	0.29	0.06
43	2.10	1.02
44	0.10	0.74
45	0.27	1.89
46	1.43	0.33
47	1.76	0.34
49	0.73	0.33
50	0.18	(0.22)
51	0.14	0.23
51	1.72	0.49
52	0.24	0.32
53	0.24	1.96
54	0.24	0.14
55	1.32	0.12
56	0.44	0.08
57	0.59	0.06
58	0.67	0.14
59	0.43	1.04
60	1.60	0.27
61	1.52	(0.25)
62	0.36	0.12
63	0.12	2.05
64	0.30	0.11
65	0.29	2.07
66	0.43	0.36
66	0.54	(0.12)
67	0.54	2.10
69	0.10	0.82
70	0.99	(0.82)
71	0.08	0.12
72	0.31	(0.67)
73	1.38	0.26
74	0.34	(0.12)
75	0.05	2.18
75	0.14	(0.45)
76	0.14	(0.25)
77	2.56	(0.10)
78	0.39	(0.42)
79	0.10	2.24
80	0.10	2.25
81	0.53	2.83
82	0.22	2.26
83	0.11	2.27
84	0.06	2.28
85	0.09	2.29
86	0.34	2.30
87	0.22	2.31
88	0.22	2.32
89	0.06	2.33
90	0.19	2.34
91	0.42	2.35
92	0.13	2.36
93	0.20	2.37
94	0.08	2.38
95	0.08	2.39
96	0.28	2.40
97	0.06	2.41
98	0.18	2.42
99	0.06	2.43
100	0.10	2.44
101	0.03	2.45
102	0.13	2.46
103	0.48	2.47
104	0.30	2.48
105	0.41	2.49
106	0.14	2.50
107	0.13	2.51
108	0.04	2.52
109	(0.07)	2.53
109	(0.10)	2.54
110	0.25	2.55
111	0.08	2.56
112	0.02	2.57
113	0.07	2.58
114	0.07	2.59
115	0.56	2.60
116	0.32	2.61
117	0.21	2.62
118	0.27	2.63
119	0.12	2.64
120	0.04	2.65
121	0.16	2.66
122	0.11	2.67
123	0.04	2.68
124	0.15	2.69
125	0.18	2.70
126	0.15	2.71
127	0.09	2.72
128	0.04	2.73
129	0.15	2.74
130	0.03	2.75
131	0.13	2.76
132	0.13	2.77
133	0.19	2.78
134	0.19	2.79
135	0.22	2.80
136	0.06	2.81
137	0.16	2.82
138	0.37	2.83
139	0.04	2.84
140	0.18	2.85
141	0.17	2.86
142	0.21	2.87
143	0.18	2.88
144	0.19	2.89
145	0.04	2.90
146	0.35	2.91
147	0.26	2.92
148	0.04	2.93
149	0.15	2.94
150	0.14	2.94
151	0.05	2.94
152	0.14	2.94



**MILEAGE SUMMARY**

CLASS 1	1,714	TOTAL CLASS 1	1,714
TH-1			
TH-2	0.455		
TH-3	3.420		
TH-4	2.770		
TH-5	0.830		
TH-6	1.360		
TH-7	0.570		
TH-8	1.790		
TH-9	2.270		
TH-10	0.970		
TOTAL CLASS 2 19.635			
CLASS 3			
TOTAL CLASS 3 108.500			
TOTAL TOWN 129.849			
STATE HIGHWAY			
VT-14	6.379		
QUEECHEE STATE HIGHWAY	0.123		
WILDER STATE HIGHWAY	0.744		
TOTAL STATE HIGHWAY 7.246			
US HIGHWAY			
US-4	9.354		
US-5	7.550		
TOTAL US HIGHWAY 16.904			
US HIGHWAY - Ramp			
US-4	0.097		
TOTAL US HIGHWAY - Ramp 0.097			
TOTAL STATE 24.247			
INTERSTATE			
I-89	8.648		
I-91	6.465		
TOTAL INTERSTATE 15.113			
INTERSTATE - Ramp			
I-89	1.132		
I-91	5.033		
TOTAL INTERSTATE - Ramp 6.165			
TOTAL INTERSTATE 21.278			

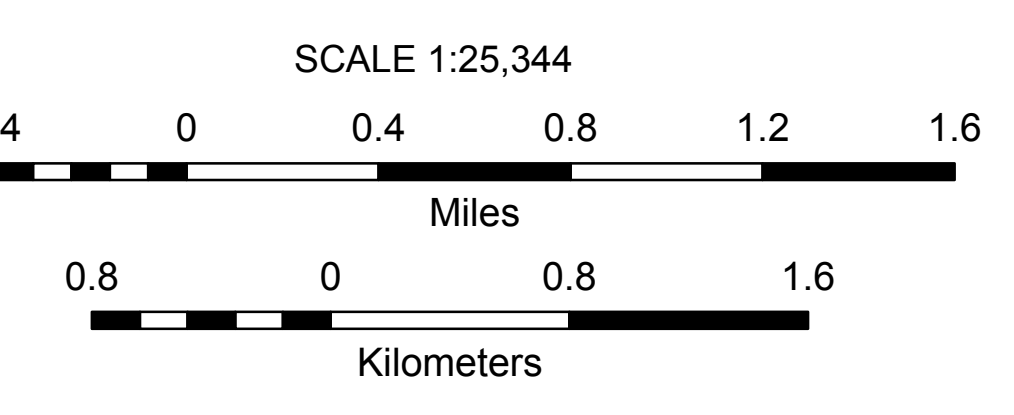
**TOTAL TRAVELED HIGHWAYS, FEB. 10, 2010: 175.374**  
(Excludes Class 4 and Legal Trail Mileage)

**VERMONT GENERAL HIGHWAY MAP**  
**Town of Hartford**

WINDSOR COUNTY  
Transportation District #4

Prepared by the  
Vermont Agency of Transportation  
Division of Planning, Outreach  
and Community Affairs  
in cooperation with  
U.S. Department of Transportation  
Federal Highway Administration

Mileage as of February 10, 2010  
Map prepared June 30, 2010



**STRUCTURES - SURFACE WATER NOTE:**  
STRUCTURES: Town short structures (bridges or culverts from 4-feet to less than 20-feet) are drawn from the Vermont Online Bridge & Culvert Inventory Tool (VOBCIT) database.  
NOTE: Town shorts are not consistently tagged within VOBCIT.  
The surface waters are from the Vermont Hydrological Dataset (VSD). Only the named streams are shown.

**DISCLAIMER:**  
The untraveled highways (at least town highways), discontinued highways, and legal trails shown hereon are those of which the Agency of Transportation has record; others may exist.  
Highway and bridge data by the Agency of Transportation. All other data from the Vermont Center for Geographic Information.

- HIGHWAYS**
- INTERSTATE OR DIVIDED HIGHWAY
  - STATE - HARD SURFACE OR PAVED
  - TOWN - HARD SURFACE OR PAVED
  - GRAVEL
  - SOIL OR GRADED AND DRAINED EARTH
  - UNIMPROVED OR PRIMITIVE
  - IMPASSABLE OR UNTRAVELED
  - LEGAL TRAIL
  - DISCONTINUED
  - HIGHWAY CLASS CHANGE
  - RAILROAD
  - INACTIVE RAILROAD
- POLITICAL SUBDIVISIONS**
- STATE BOUNDARY
  - COUNTY BOUNDARY
  - TOWN BOUNDARY
  - VILLAGE BOUNDARY
  - URBAN COMPACT BOUNDARY
  - WATER BODIES
  - STREAM OR BROOK
  - BRIDGE OR CULVERT
  - BRIDGE OR CULVERT GREATER THAN 20'
  - BRIDGE OR CULVERT 6' - 20'
  - TOWN SHORT STRUCTURE

- B34 / C34 STATE BRIDGE OR CULVERT IDENTIFIER**  
B34 / C34 TOWN BRIDGE OR CULVERT IDENTIFIER
- FEDERAL CLASSIFICATION IDENTIFIER**  
FAU URBAN ARTERIAL OR COLLECTOR  
MA MINOR ARTERIAL  
MJC MAJOR COLLECTOR  
MNC MINOR COLLECTOR  
PA PRINCIPAL ARTERIAL