

TOWN HWY. No.	LENGTH IN MILES CLASS 3	LENGTH IN MILES CLASS 4	TOWN HWY. No.	LENGTH IN MILES CLASS 3	LENGTH IN MILES CLASS 4	TOWN HWY. No.	LENGTH IN MILES CLASS 3	LENGTH IN MILES CLASS 4
9	3.70		52	0.97		100	0.45	
10	5.41		53	0.40		101	0.39	
11	0.36		54	0.50	(0.88)	102	0.06	
12	0.97	(0.28)	55	0.51	(0.85)	103	0.11	
13	0.28		56	0.40		104	0.15	
14	0.25		57	0.60	(0.53)	105	0.21	
15	1.00	(2.31)	58	1.66	(0.44)	106	0.35	
16	0.47	(0.30)	59	1.71		107	0.70	(0.08)
17	0.88		60	0.61	(0.19)	108	0.31	
18	0.18		61	0.80		109	0.16	
19	1.08		62	0.28		110	0.34	
20	2.00	(0.20)	63	2.24	(0.38)	111	0.07	
21	0.57	(0.85)	64	0.10		112	0.73	
22	1.77		65	0.11	(0.20)	113	0.35	(0.87)
23	0.63		66	1.35		114	0.42	
24	0.71		67	0.07		115	0.11	
25	0.16		68	1.21	(0.29)	116	0.04	
26	0.07		69	0.09		117	0.15	
27	0.75		70	0.56		118	0.05	
28	0.25		71	1.02		119	0.06	
29	0.30		72	0.48		120	0.37	
30	2.30		73	0.22		121	0.09	
31	0.35		74	0.08		122	0.54	
32	0.90		75	0.20		123	0.14	
33	4.72	(1.60)	76	0.12		125	0.17	(0.21)
34	0.08	(0.34)	77	0.04		126	0.91	
35			78	0.12		127	0.16	
36	0.39		79	0.05		128	0.16	
37	0.60		80	0.08		129	0.23	
38	1.95		81	0.89		130	0.15	
39	0.22		82	0.30		131	0.15	
40	1.01		84	1.24		132	0.16	
41	0.30		85	0.06		133		(0.21)
42	3.72		86	0.13	(0.18)	134		(0.18)
43	3.18		87	0.56	(0.33)	135		(0.33)
44	0.20		90	0.11		136		(1.09)
45	0.30	(0.20)	91	0.11		137		(0.85)
46	0.50		92	0.07		138		(1.30)
47	1.90		93	0.25		139		(0.32)
48	0.60		94	0.21		140		(1.00)
49	0.28		97	0.22		141		(0.60)
50	0.06		98	0.02				
51	0.07		99	0.10				
			<b>TOTAL</b>	<b>74.91</b>	<b>16.67</b>			

TOWN HWY. No.	LENGTH IN MILES "NOT UP TO STANDARD"
34	(0.37)
45	(0.30)
52	(0.18)
63	(0.08)
83	(0.07)
<b>TOTAL</b>	<b>1.00</b>

\* The sections of the town highways listed above are legally Class 3, but have been deemed "Not Up To Standard" and are functionally Class 4 Town Highways

MILEAGE SUMMARY	
CLASS 1	
TH-1	1.667
TH-2	0.833
<b>TOTAL CLASS 1</b>	<b>2.500</b>
CLASS 2	
TH-3	2.610
TH-4	0.169
TH-5	0.950
TH-6	3.190
TH-7	1.480
TH-8	0.100
TH-9	4.090
<b>TOTAL CLASS 2</b>	<b>12.609</b>
<b>TOTAL CLASS 3</b>	<b>74.91</b>
<b>TOTAL TOWN</b>	<b>90.019</b>
STATE HIGHWAY	
VT-10	3.540
VT-11	7.504
VT-103	8.063
<b>TOTAL STATE HIGHWAY</b>	<b>19.107</b>
STATE HIGHWAY - Ramps	
VT-10	0.070
<b>TOTAL STATE HIGHWAY - Ramps</b>	<b>0.070</b>
<b>TOTAL STATE</b>	<b>19.177</b>

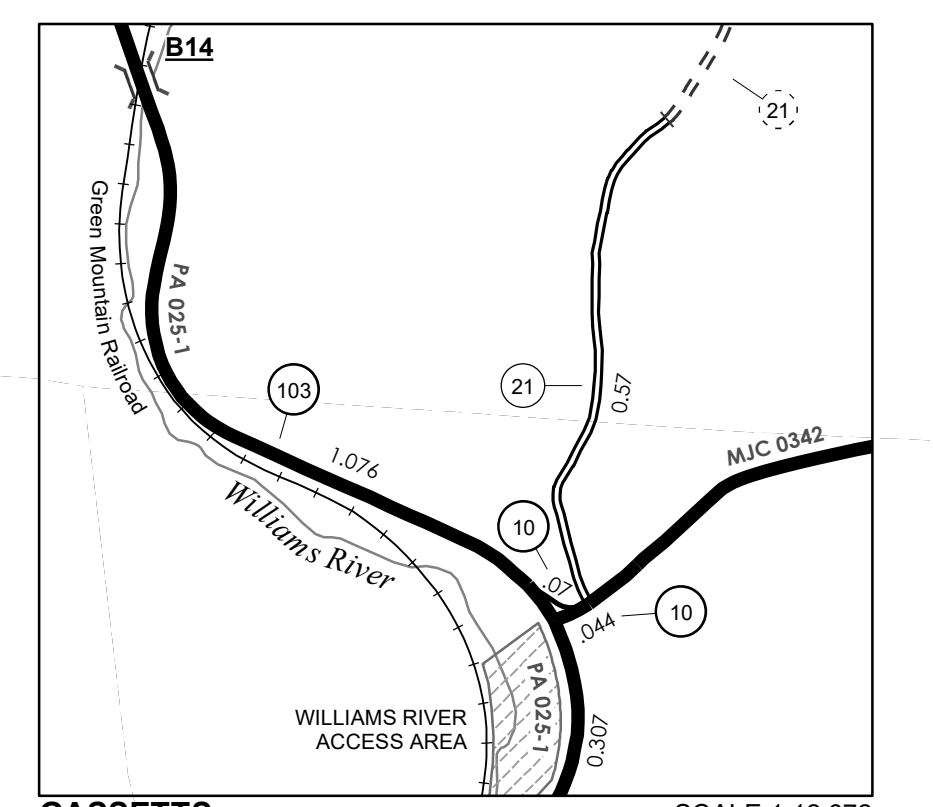
**TOTAL, TRAVELED HIGHWAYS, FEB. 10, 2021: 109.196**  
(Excludes Class 4 and Legal Trail Mileage)

- HIGHWAYS**
  - INTERSTATE OR DIVIDED HIGHWAY
  - STATE - HARD SURFACE OR PAVED
  - TOWN - HARD SURFACE OR PAVED
  - GRAVEL
  - SOIL OR GRADED AND DRAINED EARTH
  - UNIMPROVED OR PRIMITIVE
  - IMPASSABLE OR UNTRAVELED
  - LEGAL TRAIL
  - DISCONTINUED
  - HIGHWAY CLASS CHANGE
  - RAILROAD
  - INACTIVE RAILROAD
  - PARK AND RIDE
- POLITICAL SUBDIVISIONS**
  - STATE BOUNDARY
  - COUNTY BOUNDARY
  - TOWN BOUNDARY
  - VILLAGE BOUNDARY
  - URBAN COMPACT BOUNDARY
  - WATER BODY
  - STREAM OR BROOK
- BRIDGE OR CULVERT**
  - BRIDGE OR CULVERT > 20'
  - BRIDGE OR CULVERT 6' - 20'
  - BIKE PATH STRUCTURE
  - VT CULVERTS BRIDGE
  - VT CULVERTS CULVERT > 6'
- FEDERAL CLASSIFICATION IDENTIFIER**
  - MA - MINOR ARTERIAL
  - MJC - MAJOR COLLECTOR
  - MNC - MINOR COLLECTOR
  - PA - PRINCIPAL ARTERIAL
- STATE BRIDGE OR CULVERT IDENTIFIER**
  - B34 / C34
- TOWN BRIDGE OR CULVERT IDENTIFIER**
  - B34 / C34
- NATIONAL FOREST ROAD**
  - NFR
- STATE FOREST HIGHWAY**
  - SFH

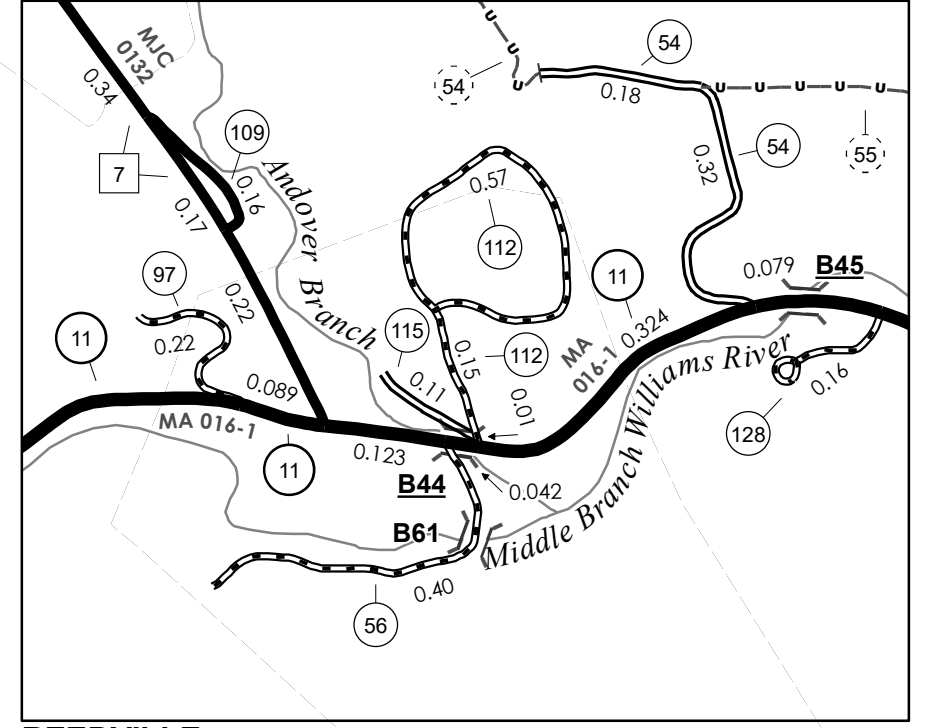
**DISCLAIMER:**  
The untraveled highways (laid-out town highways), discontinued highways, and legal trails herein are those of which the Agency of Transportation has record; others may exist.

Highway and bridge data by the Agency of Transportation. Town short structures drawn from the VTCULVERTS (formerly VOBCT) online database. All other data from the Vermont Open Geodata Portal. Only named streams shown.

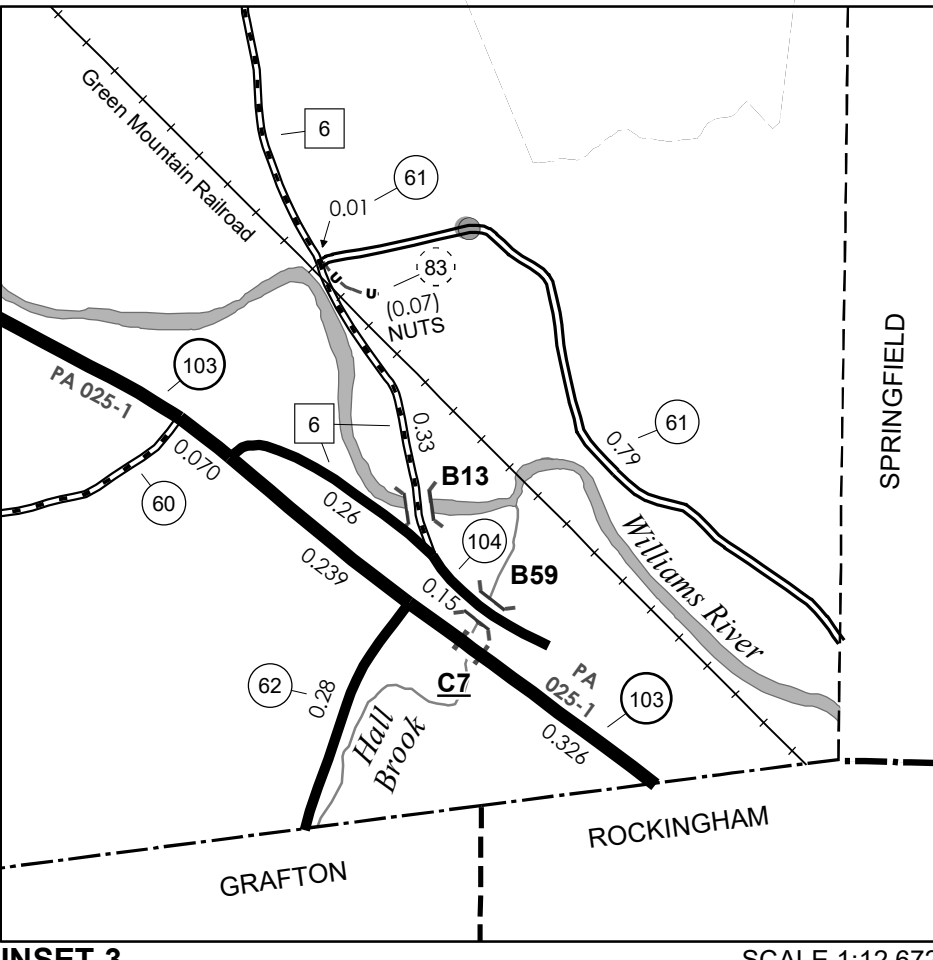
Vermont State Plane Coordinate System  
North American Datum of 1983  
SPCS\_Zone\_Identifier: 4400  
Geodetic Reference System 80  
4,000-meter grid, Easting - Northing



GASSETTS INSET 1  
SCALE 1:12,672  
0 0.15 0.3 Miles



REEDVILLE INSET 2  
SCALE 1:12,672  
0 0.15 0.3 Miles



INSET 3  
SCALE 1:12,672  
0 0.15 0.3 Miles

# VERMONT GENERAL HIGHWAY MAP

## Town of Chester

WINDSOR COUNTY

Transportation District #2

Prepared by the  
Vermont Agency of Transportation  
Division of Policy, Planning and Intermodal Development  
in cooperation with  
U.S. Department of Transportation  
Federal Highway Administration

Mileage as of February 10, 2021  
Map prepared July 01, 2021

SCALE 1:31,680

