

TOWN HWY. No.	LENGTH IN MILES CLASS 3	LENGTH IN MILES CLASS 4	TOWN HWY. No.	LENGTH IN MILES CLASS 3	LENGTH IN MILES CLASS 4	TOWN HWY. No.	LENGTH IN MILES CLASS 3	LENGTH IN MILES CLASS 4
9	3.70		52	0.97		99	0.10	
10	5.41		53	0.40		100	0.45	
11	0.36		54	0.50	(0.88)	101	0.39	
12	0.97	(0.28)	55	0.51	(0.85)	102	0.06	
13	0.28		56	0.40		103	0.11	
14	0.25		57	0.60	(0.53)	104	0.15	
15	1.00	(2.31)	58	1.66	(0.44)	105	0.21	
16	0.47	(0.30)	59	1.71		106	0.35	
17	0.88		60	0.61	(0.19)	107	0.70	(0.08)
18	0.18		61	0.80		108	0.31	
19	1.08		62	0.28		109	0.16	
20	2.00	(0.20)	63	2.24	(0.38)	110	0.34	
21	0.57	(0.85)	64	0.10		111	0.07	
22	1.77		65	0.11	(0.20)	112	0.73	
23	0.63		66	1.35		113	0.35	
24	0.71		67	0.07		114	0.42	(0.87)
25	0.16		68	1.21	(0.29)	115	0.11	
26	0.07		69	0.09		116	0.04	
27	0.75		70	0.56		117	0.15	
28	0.25		71	1.02		118	0.05	
29	0.30		72	0.48		119	0.06	
30	2.30		73	0.22		120	0.37	
31	0.35		74	0.08		121	0.09	
32	0.90		75	0.20		122	0.54	
33	4.72	(1.60)	76	0.12		123	0.14	
34	0.08	(0.34)	77	0.04		125	0.17	
35			78	0.12		126	0.91	
36	0.39		79	0.05		127	0.16	(0.21)
37	0.60		80	0.08		128	0.16	(0.18)
38	1.95		81	0.89		129	0.23	
39	0.22		82	0.30		130	0.15	
40	1.01		84	1.24		131	0.15	
41	0.30		85	0.06		132		
42	3.72		86	0.13		133		
43	3.18		87	0.56		134		
44	0.20		90	0.11		135		
45	0.30	(0.20)	91	0.11		136		
46	0.50		92	0.07		137		
47	1.90		93	0.25		138		
48	0.60		94	0.21		139		
49	0.28		95	0.14		140		
50	0.06		97	0.22		141		
51	0.07		98	0.02		141		
<b>TOTAL</b>							<b>75.05</b>	<b>16.67</b>

TOWN HWY. No.	LENGTH IN MILES "NOT UP TO STANDARD"
34	(0.37)
45	(0.30)
52	(0.18)
63	(0.08)
83	(0.07)
<b>TOTAL</b>	<b>1.00</b>

\* The sections of the town highways listed above are legally Class 3, but have been deemed "Not Up To Standard" and are functionally Class 4 Town Highways

MILEAGE SUMMARY		
CLASS 1		
TH-1	1.667	
TH-2	0.833	
<b>TOTAL CLASS 1</b>	<b>2.500</b>	
CLASS 2		
TH-3	2.610	
TH-4	0.169	
TH-5	0.950	
TH-6	3.190	
TH-7	1.480	
TH-8	0.100	
TH-9	4.090	
<b>TOTAL CLASS 2</b>	<b>12.609</b>	
CLASS 3		
<b>TOTAL CLASS 3</b>	<b>75.05</b>	
<b>TOTAL TOWN</b>	<b>90.159</b>	
STATE HIGHWAY		
VT-10	3.540	
VT-11	7.504	
VT-103	8.063	
<b>TOTAL STATE HIGHWAY</b>	<b>19.107</b>	
<b>TOTAL STATE</b>	<b>19.107</b>	

**TOTAL, TRAVELED HIGHWAYS, FEB. 10, 2017: 109.266**  
(Excludes Class 4 and Legal Trail Mileage)

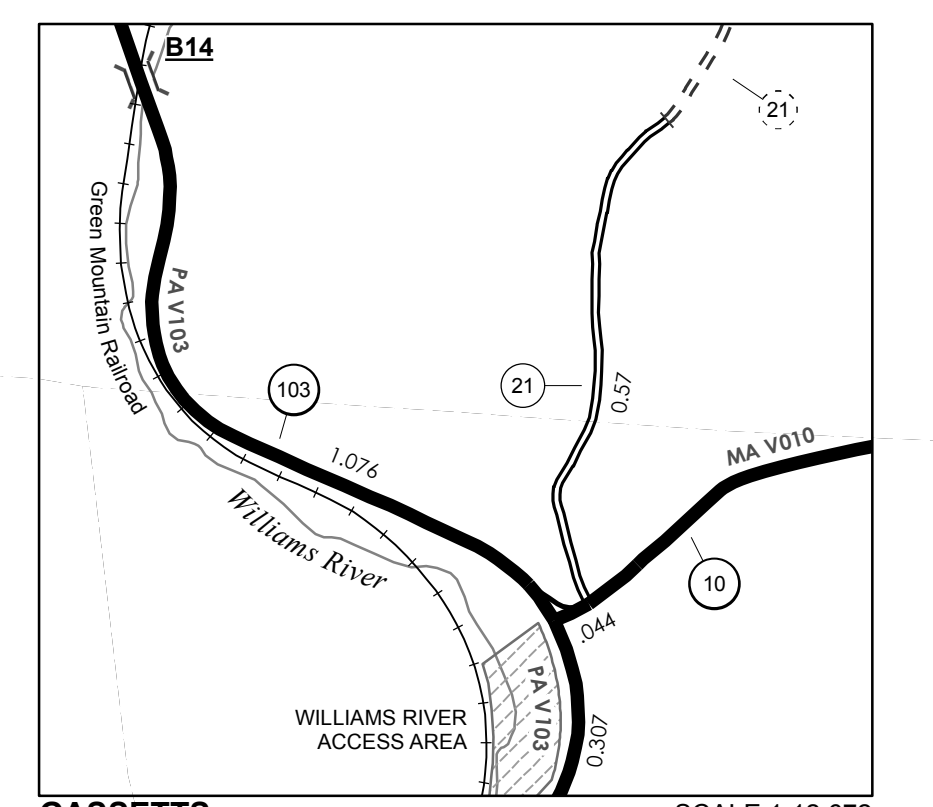
- HIGHWAYS**
- INTERSTATE OR DIVIDED HIGHWAY
  - STATE - HARD SURFACE OR PAVED
  - TOWN - HARD SURFACE OR PAVED
  - GRAVEL
  - SOIL OR GRADED AND DRAINED EARTH
  - UNIMPROVED OR PRIMITIVE
  - IMPASSABLE OR UNTRAVELED
  - LEGAL TRAIL
  - DISCONTINUED
  - HIGHWAY CLASS CHANGE
  - RAILROAD
  - INACTIVE RAILROAD
  - PUBLIC LAND - NATIONAL FOREST
  - PUBLIC LAND - STATE/MUNICIPAL
  - NATIONAL FOREST ROAD
  - STATE FOREST HIGHWAY

- POLITICAL SUBDIVISIONS**
- STATE BOUNDARY
  - COUNTY BOUNDARY
  - TOWN BOUNDARY
  - VILLAGE BOUNDARY
  - URBAN COMPACT BOUNDARY
  - WATER BODY
  - STREAM OR BROOK
- BRIDGE OR CULVERT**
- BRIDGE OR CULVERT > 20'
  - BRIDGE OR CULVERT 6' - 20'
  - BIKE PATH STRUCTURE
  - VOBICIT BRIDGE
  - VOBICIT CULVERT > 6'
- FEDERAL CLASSIFICATION IDENTIFIER**
- MA - MINOR ARTERIAL
  - MJC - MAJOR COLLECTOR
  - MNC - MINOR COLLECTOR
  - PA - PRINCIPAL ARTERIAL
- B34 / C34 STATE BRIDGE OR CULVERT IDENTIFIER**
- B34 / C34 TOWN BRIDGE OR CULVERT IDENTIFIER**

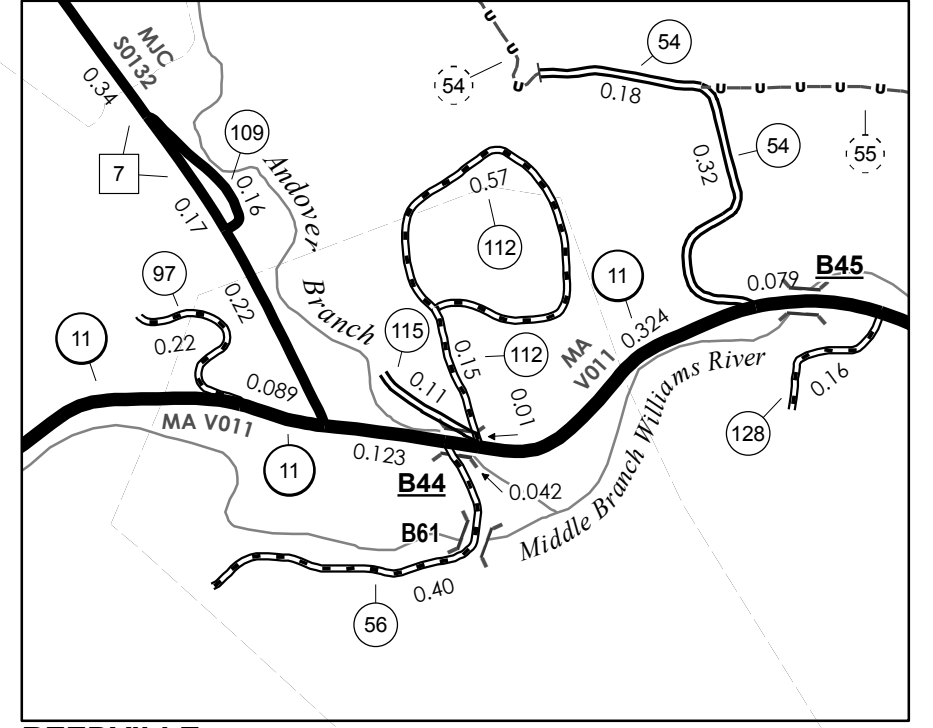
**DISCLAIMER:**  
The untraveled highways (laid-out town highways), discontinued highways, and legal trails hereon are those of which the Agency of Transportation has record; others may exist.

Highway and bridge data by the Agency of Transportation. Town short structures drawn from the Vermont Online Bridge & Culvert Inventory Tool (VOBCIT) database. All other data from the Vermont Center for Geographic Information. Only named streams shown.

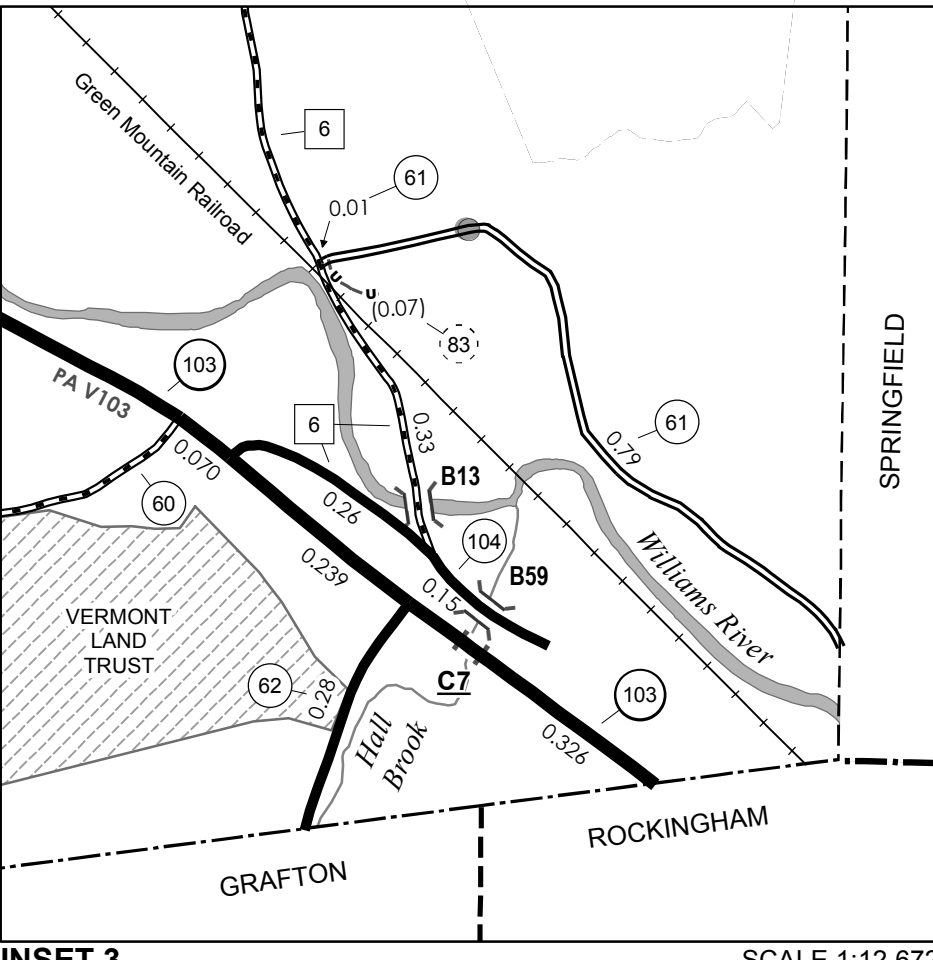
Vermont State Plane Coordinate System  
North American Datum of 1983  
SPCS\_Zone\_Identifier: 4400  
Geodetic Reference System 80  
4,000-meter grid, Easting - Northing



**GASSETTS INSET 1**  
SCALE 1:12,672  
0 0.15 0.3 Miles



**REEDVILLE INSET 2**  
SCALE 1:12,672  
0 0.15 0.3 Miles



**INSET 3**  
SCALE 1:12,672  
0 0.15 0.3 Miles

**VERMONT GENERAL HIGHWAY MAP**  
**Town of Chester**  
WINDSOR COUNTY

Transportation District #2  
Prepared by the  
Vermont Agency of Transportation  
Division of Policy, Planning and Intermodal Development  
in cooperation with  
U.S. Department of Transportation  
Federal Highway Administration

Mileage as of February 10, 2017  
Map prepared June 29, 2017  
SCALE 1:31,680