

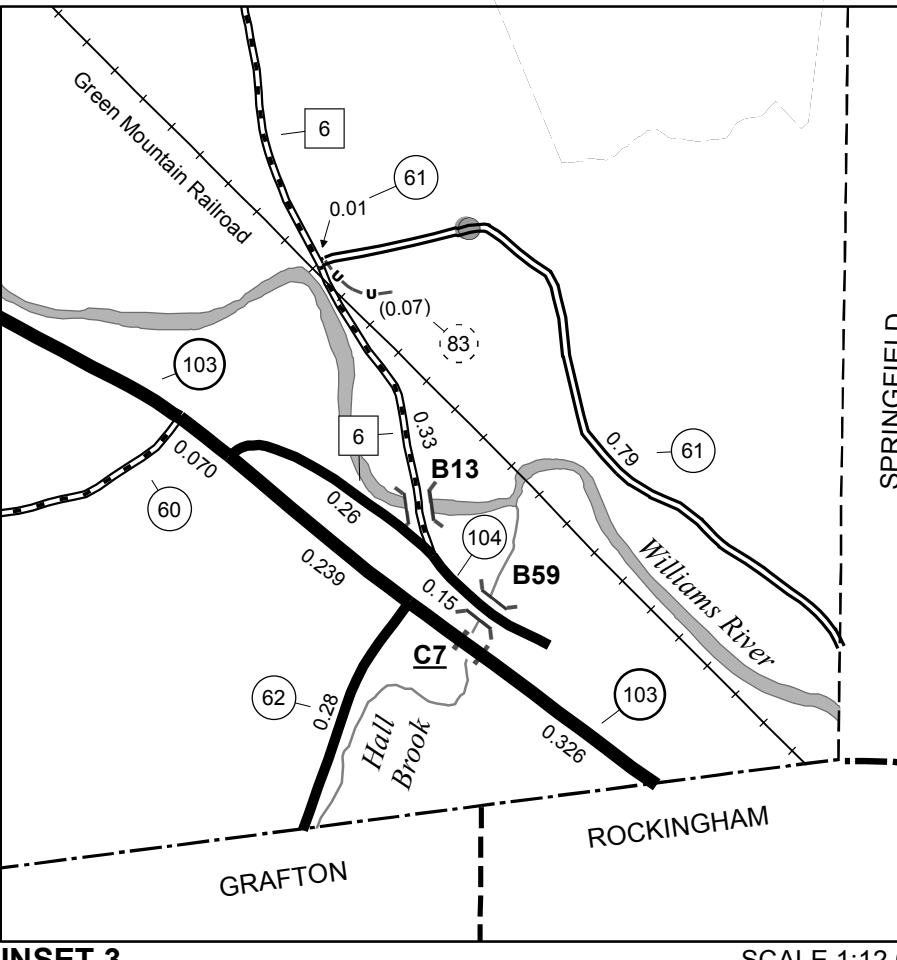
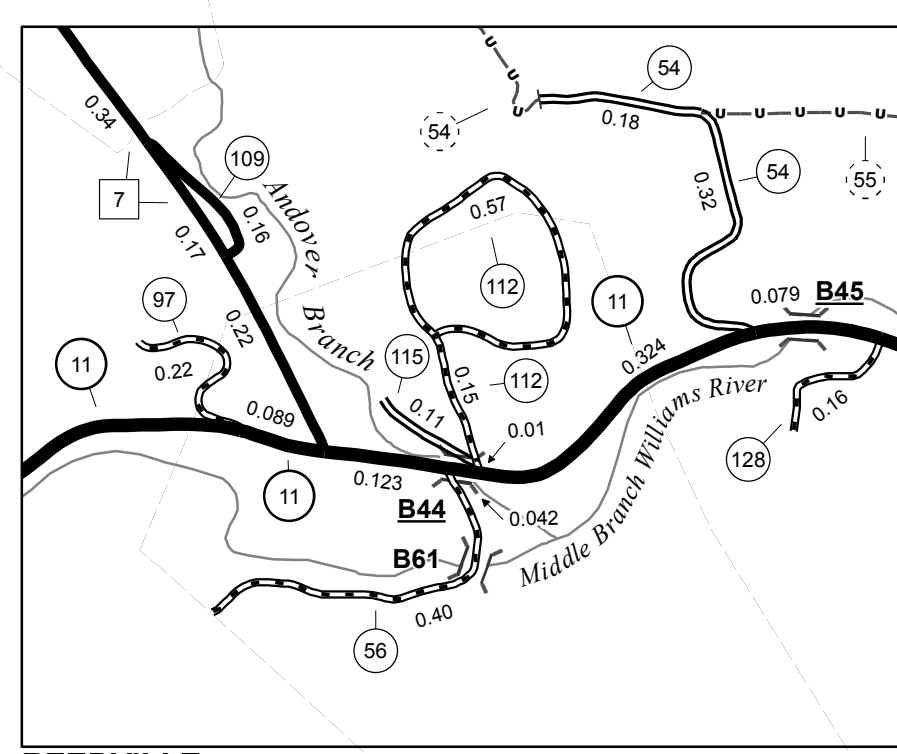
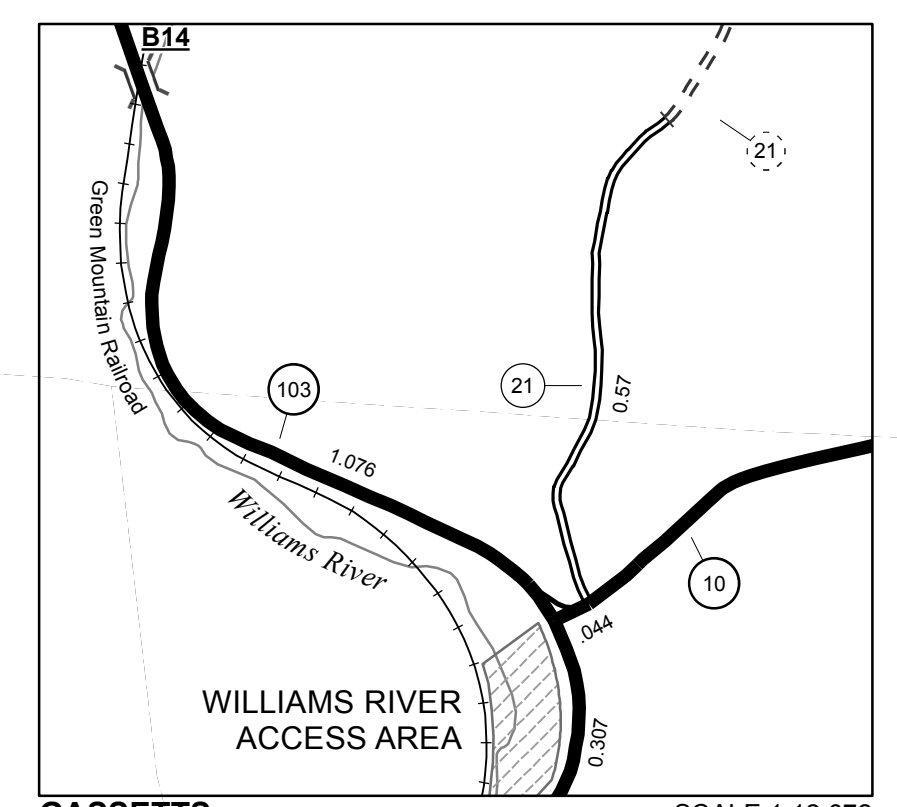
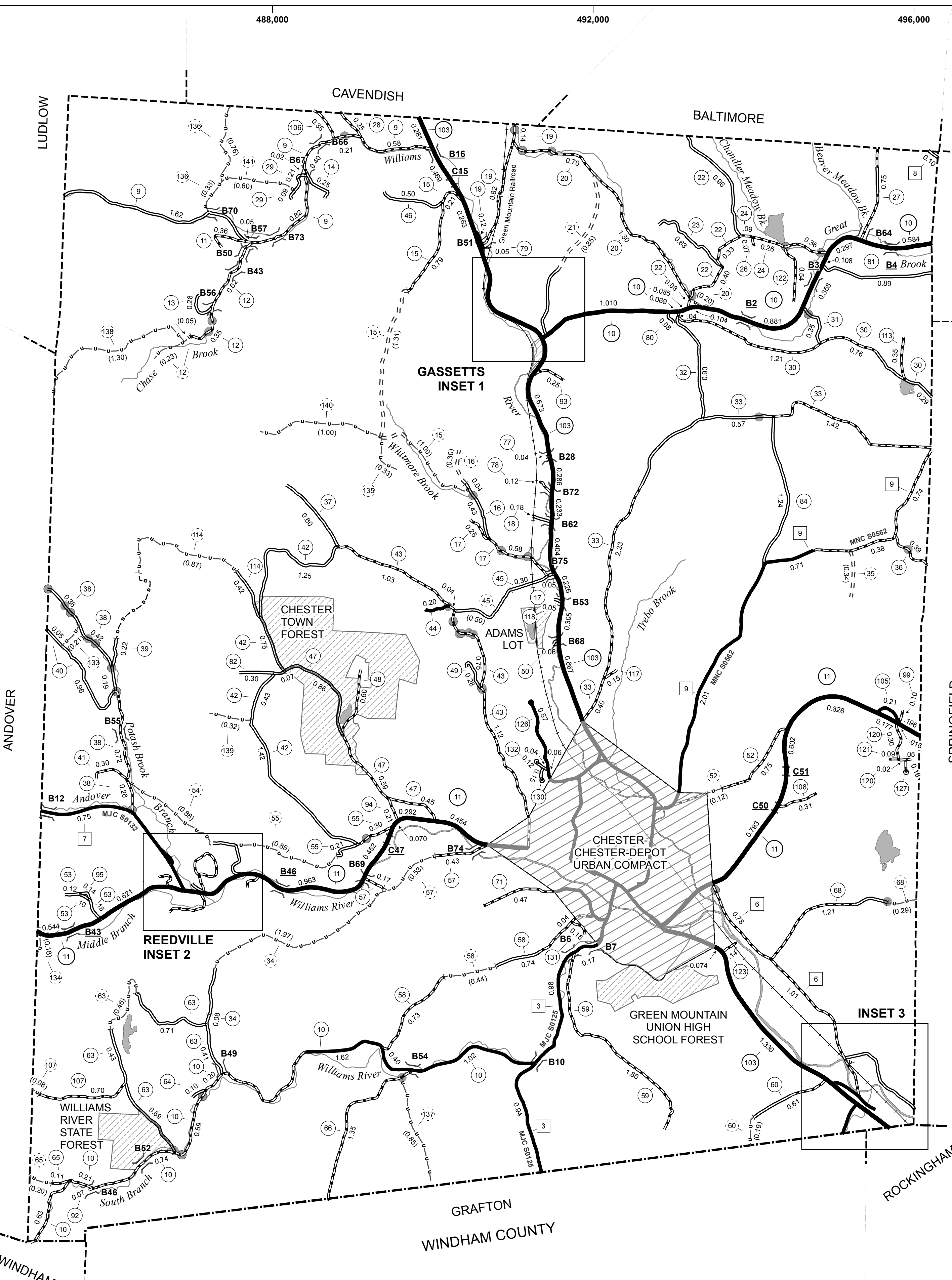
TOWN HWY. No.	LENGTH IN MILES CLASS 3	LENGTH IN MILES CLASS 4	TOWN HWY. No.	LENGTH IN MILES CLASS 3	LENGTH IN MILES CLASS 4	TOWN HWY. No.	LENGTH IN MILES CLASS 3	LENGTH IN MILES CLASS 4
9	3.70		52	0.97		99	0.10	
10	5.41		53	0.40		100	0.45	
11	0.36		54	0.50	(0.88)	101	0.44	
12	0.97	(0.28)	55	0.51	(0.85)	102	0.06	
13	0.28		56	0.40		103	0.11	
14	0.25		57	0.60	(0.53)	104	0.15	
15	1.00	(2.31)	58	1.66	(0.44)	105	0.21	
16	0.47	(0.30)	59	1.86		106	0.35	
17	0.88		60	0.61	(0.19)	107	0.70	(0.08)
18	0.18		61	0.80		108	0.31	
19	1.08		62	0.28		109	0.16	
20	2.00	(0.20)	63	2.24	(0.38)	110	0.34	
21	0.57	(0.85)	64	0.10		111	0.07	
22	1.77		65	0.11	(0.20)	112	0.73	
23	0.63		66	1.35		113	0.35	
24	0.71		67	0.07		114	0.42	(0.87)
25	0.16		68	1.21	(0.29)	115	0.11	
26	0.07		69	0.09		116	0.04	
27	0.75		70	0.56		117	0.15	
28	0.25		71	1.02		118	0.05	
29	0.30		72	0.48		119	0.06	
30	2.30		73	0.22		120	0.37	
31	0.35		74	0.08		121	0.09	
32	0.90		75	0.20		122	0.54	
33	4.72	(1.60)	76	0.12		123	0.14	
34	0.08	(0.34)	77	0.04		124	0.17	
35			78	0.12		125	0.91	
36	0.39		79	0.05		126	0.16	
37	0.60		80	0.08		128	0.16	
38	1.95		81	0.89		129	0.23	
39	0.22		82	0.30		130	0.15	
40	1.01		84	1.24		131	0.15	
41	0.30		85	0.06		132		(0.21)
42	3.72		86	0.13		133		(0.18)
43	3.18		87	0.56		134		(0.18)
44	0.20		90	0.11		135		(0.33)
45	0.30	(0.20)	91	0.11		136		(1.09)
46	0.50		92	0.07		137		(0.85)
47	1.90		93	0.25		138		(1.30)
48	0.60		94	0.21		139		(0.32)
49	0.28		95	0.14		140		(1.00)
50	0.06		97	0.22		141		(0.60)
51	0.07		98	0.02				
			<b>TOTAL</b>	<b>75.25</b>	<b>16.67</b>			

TOWN HWY. No.	LENGTH IN MILES "NOT UP TO STANDARD"
34	(0.37)
45	(0.30)
52	(0.18)
63	(0.08)
83	(0.07)
<b>TOTAL</b>	<b>1.00</b>

\* The sections of the town highways listed above are legally Class 3, but have been deemed "Not Up To Standard" and are functionally Class 4 Town Highways

MILEAGE SUMMARY	
CLASS 1	
TH-1	1.667
TH-2	0.833
<b>TOTAL CLASS 1</b>	<b>2.500</b>
CLASS 2	
TH-3	2.610
TH-4	0.169
TH-5	0.950
TH-6	3.190
TH-7	1.480
TH-8	0.100
TH-9	4.090
<b>TOTAL CLASS 2</b>	<b>12.609</b>
<b>TOTAL CLASS 3</b>	<b>75.25</b>
<b>TOTAL TOWN</b>	<b>90.359</b>
STATE HIGHWAY	
VT-10	3.540
VT-11	7.504
VT-103	8.063
<b>TOTAL STATE HIGHWAY</b>	<b>19.107</b>
<b>TOTAL STATE</b>	<b>19.107</b>

**TOTAL, TRAVELED HIGHWAYS, FEB. 10, 2014: 109.466**  
(Excludes Class 4, Legal Trail, and Unidentified Corridor Mileage)



**DISCLAIMER:**  
The untraveled highways (laid-out town highways), discontinued highways, and legal trails hereon are those of which the Agency of Transportation has record; others may exist.

Highway and bridge data by the Agency of Transportation. Town short structures are drawn from the Vermont Online Bridge & Culvert Inventory Tool (VOBCIT) database. All other data from the Vermont Center for Geographic Information. Only named streams are shown.

Vermont State Plane Coordinate System  
North American Datum of 1983  
SPCS\_Zone\_Identifier: 4400  
Geodetic Reference System 80  
4,000-meter grid, Easting - Northing

**FEDERAL CLASSIFICATION IDENTIFIER**  
 MA URBAN ARTERIAL OR COLLECTOR  
 MA MINOR ARTERIAL  
 MJC MAJOR COLLECTOR  
 MNC MINOR COLLECTOR  
 PA PRINCIPAL ARTERIAL

**PUBLIC LAND - GREEN MOUNTAIN NATIONAL FOREST**  
 PUBLIC LAND - STATE/MUNICIPAL

**POLITICAL SUBDIVISIONS**  
 STATE BOUNDARY  
 COUNTY BOUNDARY  
 TOWN BOUNDARY  
 VILLAGE BOUNDARY  
 URBAN COMPACT BOUNDARY

**WATER BODY**  
 STREAM OR BROOK

**BRIDGE OR CULVERT**  
 BRIDGE OR CULVERT > 20'  
 BRIDGE OR CULVERT 6' - 20'  
 VOBICIT BRIDGE  
 VOBICIT CULVERT > 6'

**B34 / C34 STATE BRIDGE OR CULVERT IDENTIFIER**  
**B34 / C34 TOWN BRIDGE OR CULVERT IDENTIFIER**

**VERMONT**  
**GENERAL HIGHWAY MAP**  
**Town of Chester**  
 WINDSOR COUNTY  
 Transportation District #2

Prepared by the  
 Vermont Agency of Transportation  
 Division of Policy, Planning and Intermodal Development  
 in cooperation with  
 U.S. Department of Transportation  
 Federal Highway Administration

Mileage as of February 10, 2014  
 Map prepared October 06, 2014  
 SCALE 1:31,680

Miles: 0, 0.5, 1, 1.5, 2  
 Kilometers: 0, 0.5, 1, 1.5, 2