

TOWN HWY. NO.	LENGTH IN MILES	CLASS 3	CLASS 4
9	3.70	52	0.97
10	5.41	53	0.40
11	0.36	54	0.50
12	0.97	55	0.51
13	0.28	56	0.40
14	0.25	57	0.60
15	1.00	58	1.66
16	0.47	59	1.86
17	0.88	60	0.61
18	0.18	61	0.80
19	1.08	62	0.28
20	2.00	63	2.24
21	0.57	64	0.10
22	1.77	65	0.71
23	0.63	66	1.35
24	0.71	67	0.07
25	0.16	68	1.21
26	0.07	69	0.09
27	0.75	70	0.56
28	0.25	71	1.02
29	0.30	72	0.48
30	2.30	73	0.22
31	0.35	74	0.08
32	0.90	75	0.20
33	4.72	76	0.12
34	0.08	77	0.04
35		78	0.12
36	0.39	79	0.05
37	0.60	80	0.08
38	1.95	81	0.89
39	0.22	82	0.20
40	1.01	83	0.30
41	0.30	84	1.24
42	3.92	85	0.06
43	3.18	86	0.13
44	0.20	87	0.56
45	0.30	88	0.11
46	0.50	89	0.11
47	1.90	90	0.07
48	0.60	91	0.25
49	0.28	92	0.21
50	0.06	93	0.14
51	0.07	94	0.15
		95	0.16
		96	0.02
		97	0.10
		98	0.45
		99	0.44
		100	0.06
		101	0.11
		102	0.15
		103	0.21
		104	0.35
		105	0.70
		106	0.31
		107	0.16
		108	0.34
		109	0.07
		110	0.73
		111	0.35
		112	0.42
		113	0.11
		114	0.15
		115	0.04
		116	0.15
		117	0.06
		118	0.37
		119	0.09
		120	0.54
		121	0.14
		122	0.17
		123	0.91
		124	0.16
		125	0.16
		126	0.23
		127	0.15
		128	0.15
		129	0.15
		130	0.15
		131	0.15
		132	0.16
		133	(0.21)
		134	(0.18)
		135	(0.33)
		136	(1.09)
		137	(0.85)
		138	(1.30)
		139	(0.32)
		140	(1.00)
		141	(0.60)
		TOTAL	75.68 17.67

\* This portion of town highway is Class 3, but is functionally Class 4

**MILEAGE SUMMARY**

CLASS 1	1.667	
TH-1	0.833	
TH-2		
TOTAL CLASS 1	2.500	
CLASS 2	2.610	
TH-3	0.189	
TH-4	0.950	
TH-5	3.190	
TH-6	1.480	
TH-7	0.100	
TH-8	4.090	
TH-9		
TOTAL CLASS 2	12.609	
CLASS 3	75.250	
TOTAL CLASS 3	75.250	
TOTAL TOWN	90.359	
STATE HIGHWAY		
VT-10	3.540	
VT-11	7.504	
VT-103	8.063	
TOTAL STATE HIGHWAY	19.107	
TOTAL STATE	19.107	

**TOTAL, TRAVELED HIGHWAYS, FEB. 10, 2010: 109.466**  
(Excludes Class 4 and Legal Trail Mileage)

- HIGHWAYS**
- INTERSTATE
- U.S. ROUTE
- STATE ROUTE
- CLASS 1
- CLASS 2
- CLASS 3
- CLASS 4
- LEGAL TRAIL
- INTERSTATE OR DIVIDED HIGHWAY
- STATE - HARD SURFACE OR PAVED
- TOWN - HARD SURFACE OR PAVED
- GRAVEL
- SOIL OR GRADED AND DRAINED EARTH
- UNIMPROVED OR PRIMITIVE
- IMPASSABLE OR UNTRAVELED
- LEGAL TRAIL
- DISCONTINUED
- HIGHWAY CLASS CHANGE
- RAILROAD
- INACTIVE RAILROAD
- PUBLIC LAND
- POLITICAL SUBDIVISIONS
- STATE BOUNDARY
- COUNTY BOUNDARY
- TOWN BOUNDARY
- VILLAGE BOUNDARY
- URBAN COMPACT BOUNDARY
- WATER BODIES
- STREAM OR BROOK
- BRIDGE OR CULVERT
- BRIDGE OR CULVERT GREATER THAN 20'
- BRIDGE OR CULVERT 6' - 20'
- TOWN SHORT STRUCTURE
- B34 / C34 STATE BRIDGE OR CULVERT IDENTIFIER
- B34 / C34 TOWN BRIDGE OR CULVERT IDENTIFIER
- FEDERAL CLASSIFICATION IDENTIFIER
- FAU URBAN ARTERIAL OR COLLECTOR
- MA MINOR ARTERIAL
- MJC MAJOR COLLECTOR
- MNC MINOR COLLECTOR
- PA PRINCIPAL ARTERIAL

**STRUCTURES - SURFACE WATER NOTE:**

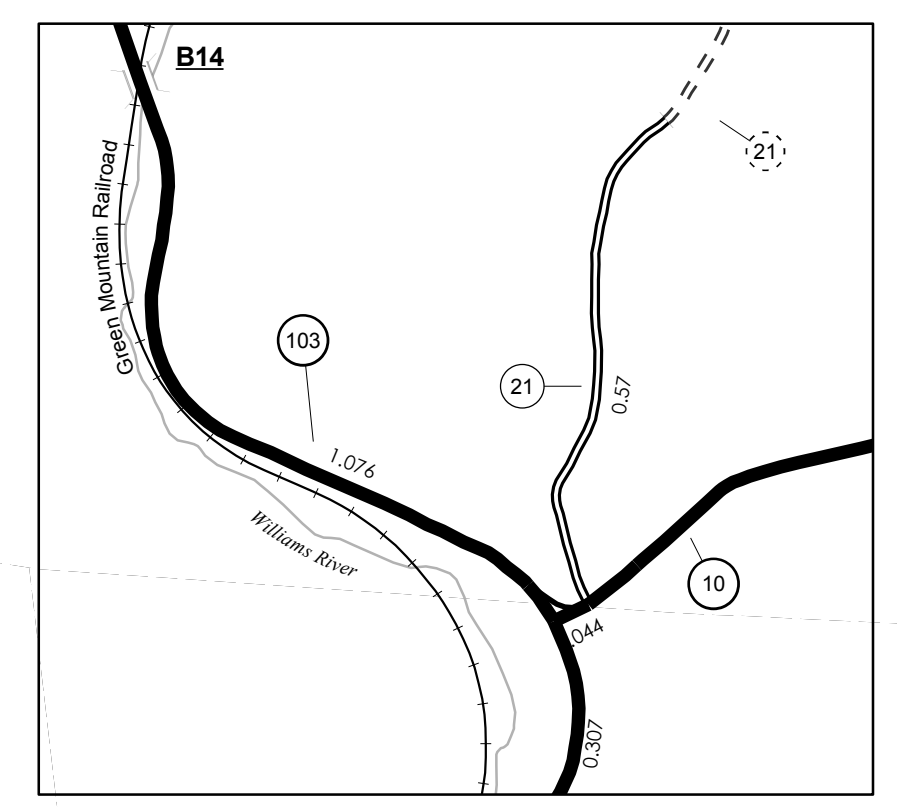
**STRUCTURES:**  
Town short structures (bridges or culverts from 4-feet to less than 20-feet) are drawn from the Vermont Online Bridge & Culvert Inventory Tool (VOBCIT) database.  
NOTE: Town shorts are not consistently tagged within VOBCIT.

The surface waters are from the Vermont Hydrological Dataset (VHD). Only the named streams are shown.

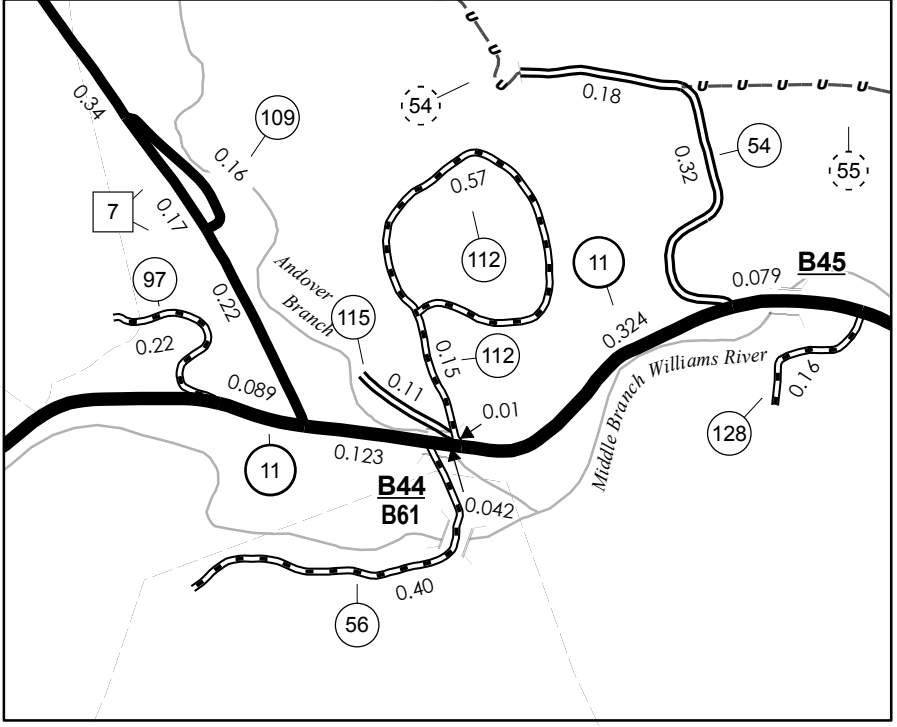
**DISCLAIMER**

The untraveled highways (laid-out town highways), discontinued highways, and legal trails shown hereon are those of which the Agency of Transportation has record; others may exist.

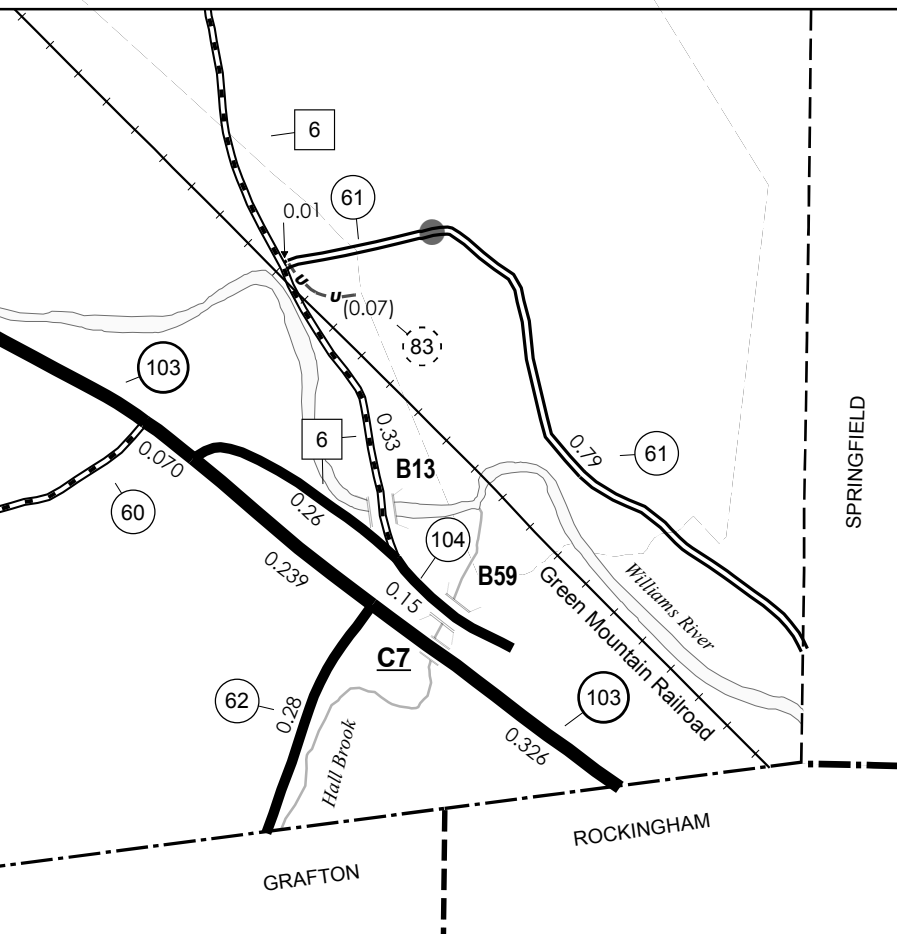
Highway and bridge data by the Agency of Transportation. All other data from the Vermont Center for Geographic Information.



GASSETTS INSET 1



REEDVILLE INSET 2



INSET 3

0 0.2 0.4 Miles  
SCALE FOR INSETS 1:12672

**VERMONT GENERAL HIGHWAY MAP**  
**Town of Chester**

WINDSOR COUNTY  
Transportation District #2

Prepared by the  
Vermont Agency of Transportation  
Division of Planning, Outreach  
and Community Affairs  
in cooperation with  
U.S. Department of Transportation  
Federal Highway Administration

Mileage as of February 10, 2010  
Map prepared June 30, 2010

SCALE 1:31,680

